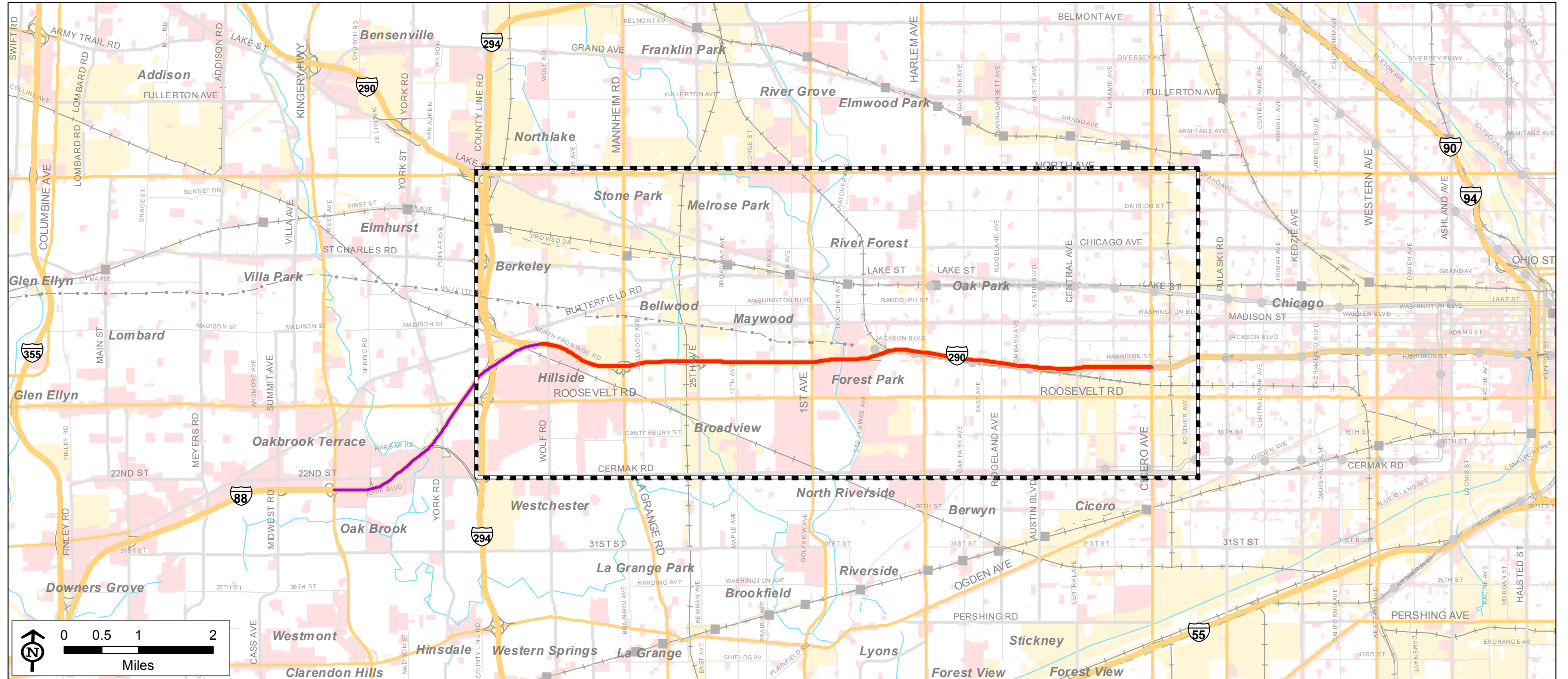


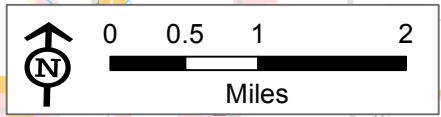
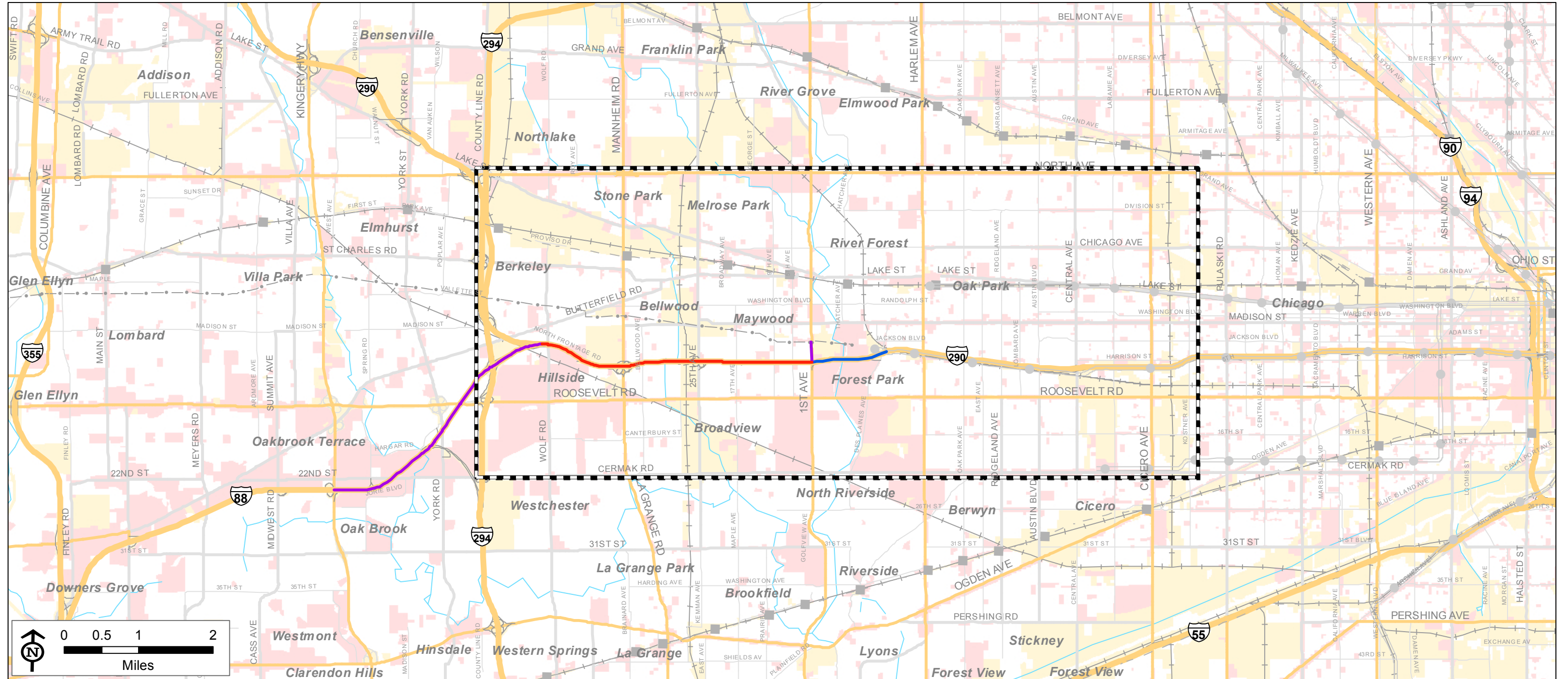
- Interstate
- Other Principal Arterial
- Minor Arterial (Urban)
- Collector (Urban)
- Railroad
- Multi-Use Trail (Prairie Path)
- CTA Rail /Station Access
- Metra UP West Line / Station
- Commercial & Institutional
- Industrial & TCU
- Study Area Map

Description:
 Alternative #201 [RTA Cook-DuPage Corridor Study]
 Mid-City BRT from Lawrence Ave to I-94 at 87th St.



	Interstate		CTA Rail /Station Access
	Other Principal Arterial		Metra UP West Line / Station
	Minor Arterial (Urban)		Commercial & Institutional
	Collector (Urban)		Industrial & TCU
	Railroad		Study Area Map
	Multi-Use Trail (Prairie Path)		

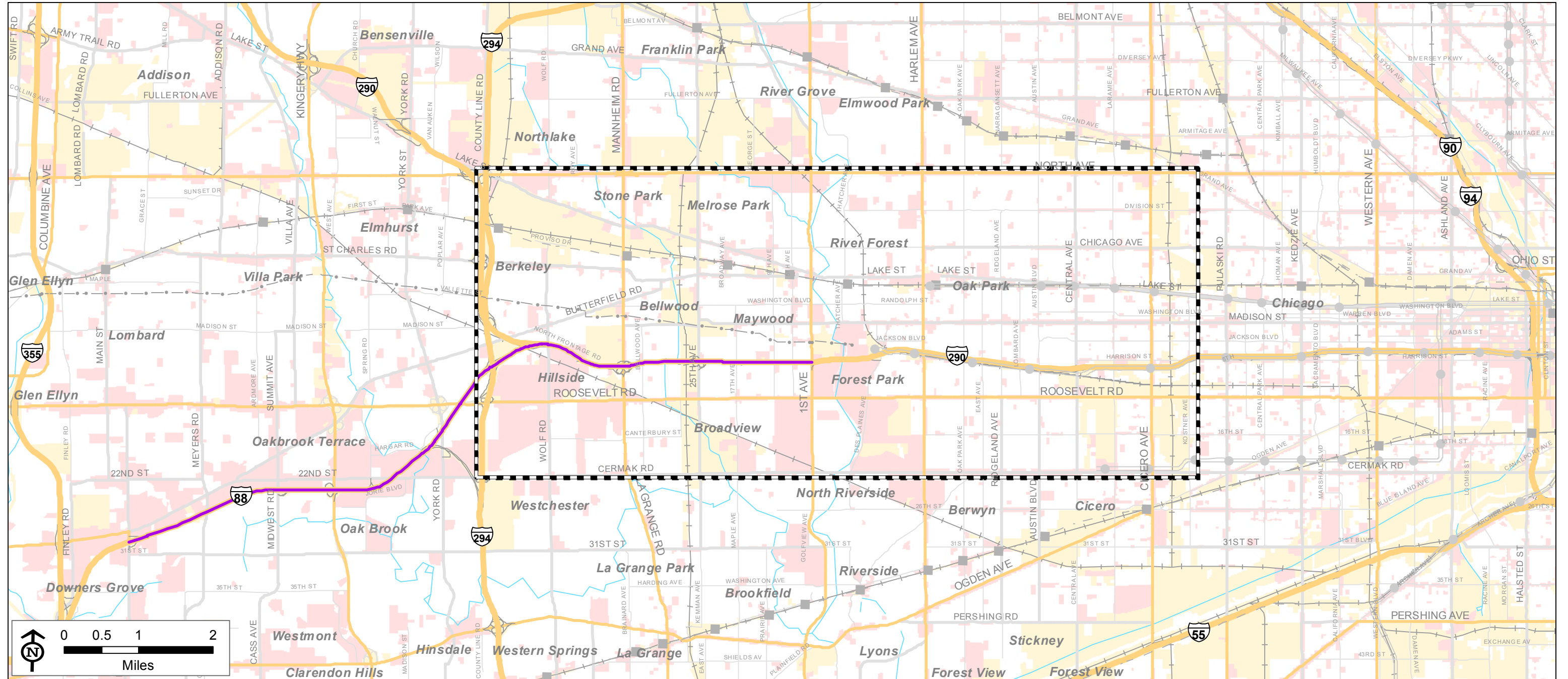
Description:
 Alternative #202 [RTA Cook-DuPage Corridor Study]
 BRT from J-line (IL-83) to Mid-City (Cicero Ave)
 HOV lanes from I-88 to Cicero Ave.



- Interstate
- Other Principal Arterial
- Minor Arterial (Urban)
- Collector (Urban)
- Railroad
- Multi-Use Trail (Prairie Path)
- CTA Rail /Station Access
- Metra UP West Line / Station
- Commercial & Institutional
- Industrial & TCU
- Study Area Map

Description:

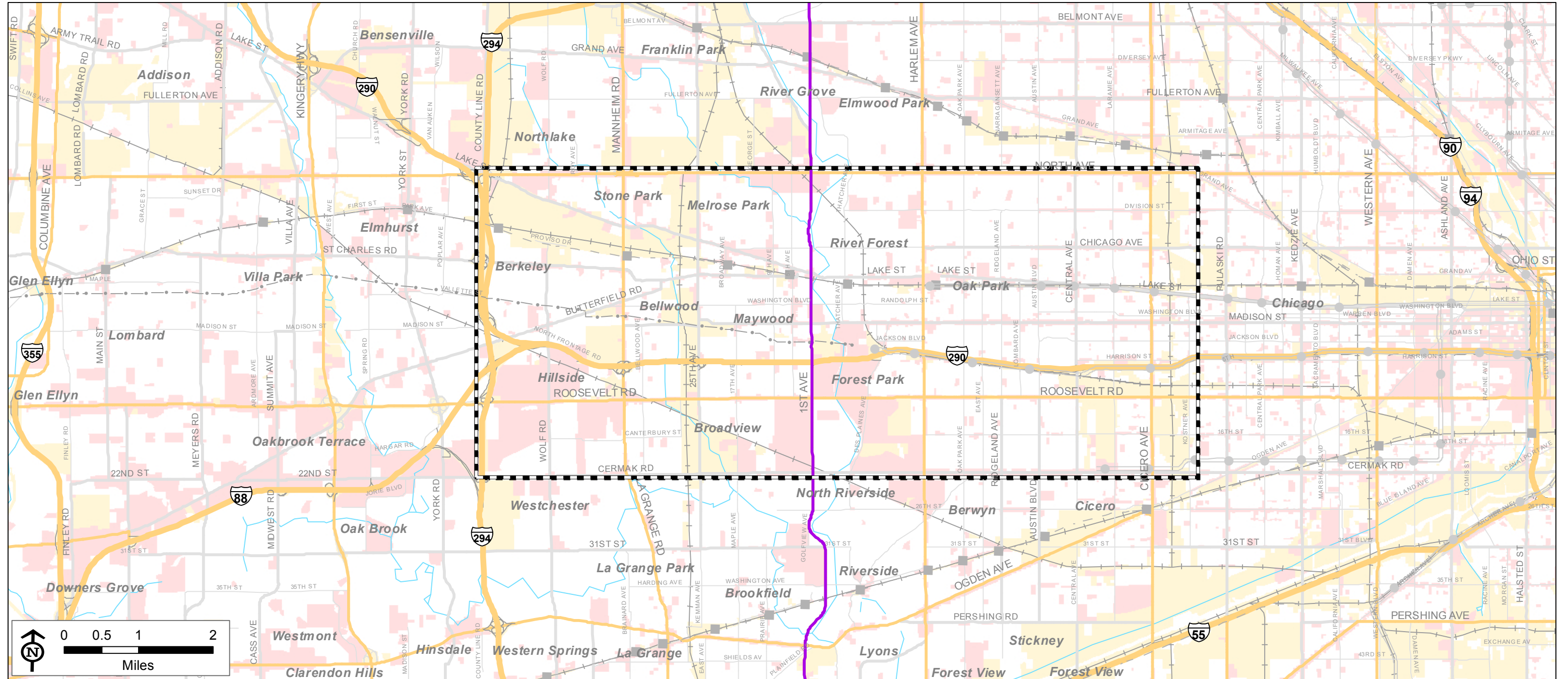
Alternative #204 [RTA Cook-DuPage Corridor Study]
 CTA Blue Line extension to Maywood (1st Ave.) from Forest Park (Des Plaines Ave)
 BRT from J-Line (IL 83) to Maywood (1st Ave)
 HOV lanes from I-88 to 1st Ave.



	Interstate		CTA Rail /Station Access
	Other Principal Arterial		Metra UP West Line / Station
	Minor Arterial (Urban)		Commercial & Institutional
	Collector (Urban)		Industrial & TCU
	Railroad		Study Area Map
	Multi-Use Trail (Prairie Path)		

Description:

Alternative #210 [RTA Cook-DuPage Corridor Study]
I-290 / I-88 BRT, 1st Ave to Yorktown (Highland Ave)



	Interstate		CTA Rail /Station Access
	Other Principal Arterial		Metra UP West Line / Station
	Minor Arterial (Urban)		Commercial & Institutional
	Collector (Urban)		Industrial & TCU
	Railroad		Study Area Map
	Multi-Use Trail (Prairie Path)		

Description:
 Alternative #213 [RTA Cook-DuPage Corridor Study]
 1st Avenue Arterial Rapid Transit, I-90 to Midway Airport