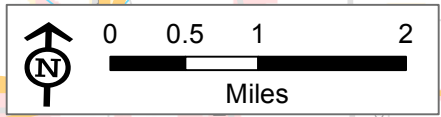
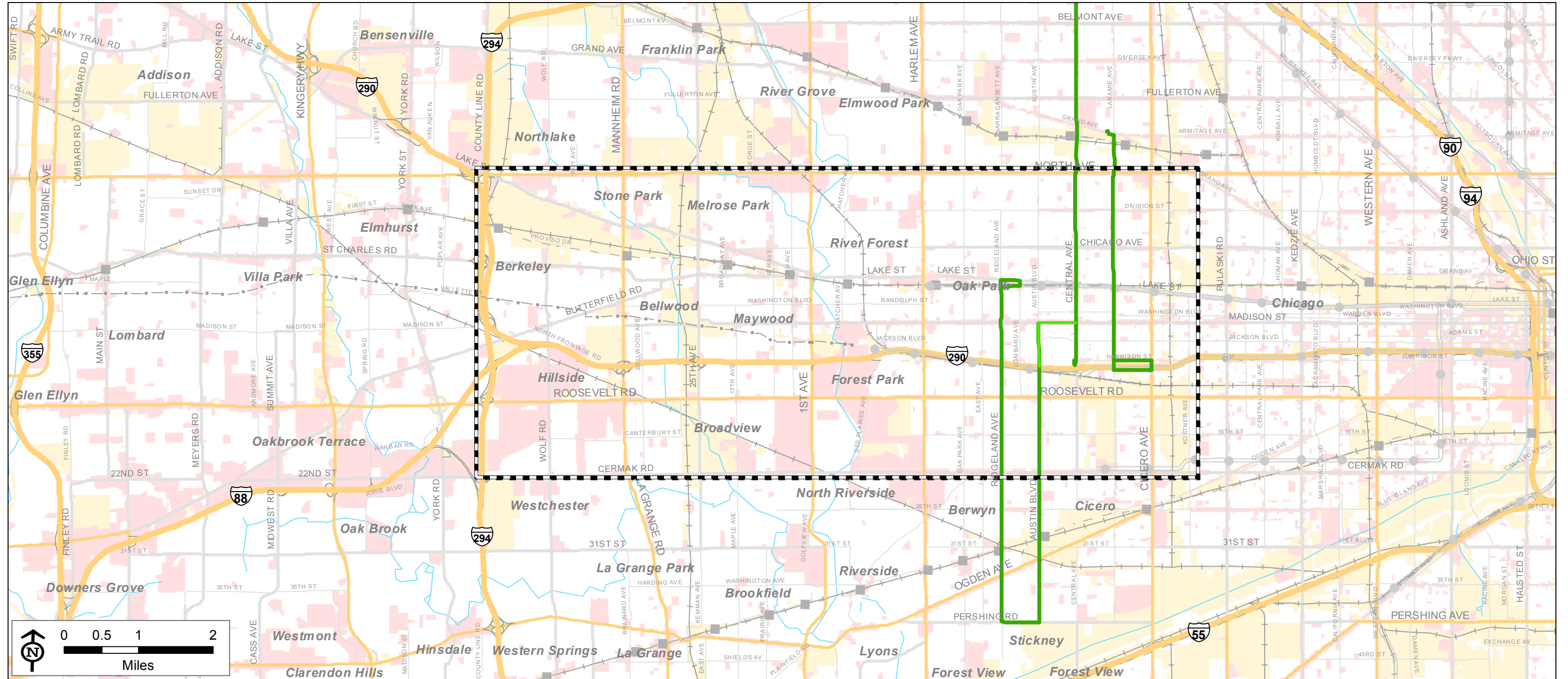


	Interstate		CTA Rail /Station Access
	Other Principal Arterial		Metra UP West Line / Station
	Minor Arterial (Urban)		Commercial & Institutional
	Collector (Urban)		Industrial & TCU
	Railroad		Study Area Map
	Multi-Use Trail (Prairie Path)		

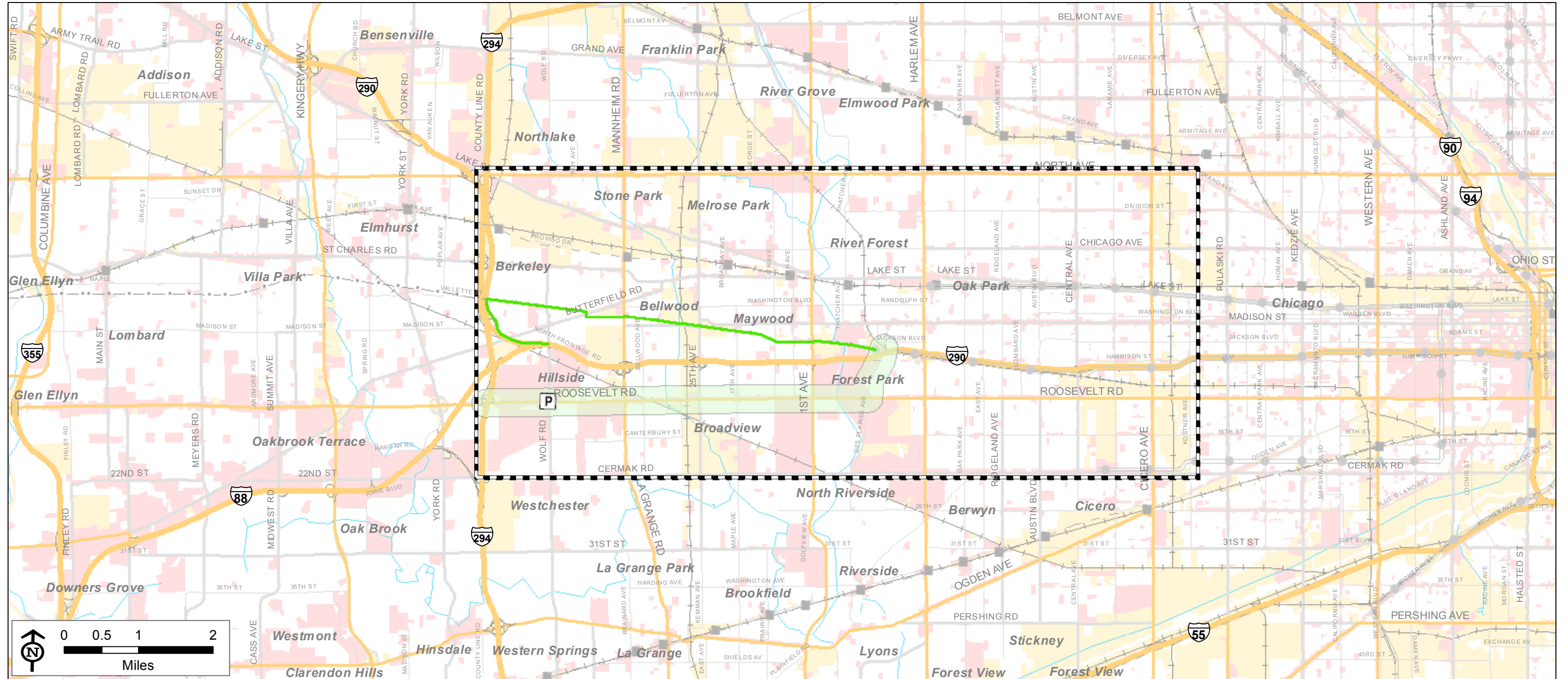
Description:
 Alternative #16 [Corridor Advisory Group]
 Better connection from Metra train stop to Cook County Court House
 (not timed right currently).



	Interstate		CTA Rail /Station Access
	Other Principal Arterial		Metra UP West Line / Station
	Minor Arterial (Urban)		Commercial & Institutional
	Collector (Urban)		Industrial & TCU
	Railroad		Study Area Map
	Multi-Use Trail (Prairie Path)		

Description:
 Alternative #69 [Corridor Advisory Group]
 Bus routes:
 Ridgeland and Central route to Blue Line station at Austin
 Laramie Bus to Blue Line station at Cicero

[Note: Existing Pace Route 315 Austin Ridgeland stops at CTA Blue Line Station upon signal, and connects to CTA Green Line Ridgeland Station.
 CTA Route 57 Laramie currently connects to CTA Blue Line Cicero Station.]



	Interstate		CTA Rail /Station Access
	Other Principal Arterial		Metra UP West Line / Station
	Minor Arterial (Urban)		Commercial & Institutional
	Collector (Urban)		Industrial & TCU
	Railroad		Study Area Map
	Multi-Use Trail (Prairie Path)		

Description:

Alternative #72 [Corridor Advisory Group]
 Station and roadway improvements - ITS/TSP [Undefined locations]
 Roosevelt Rd - bus turnouts & limit peak-period parking
 Park & ride at Wolf Rd [and Roosevelt Rd]
 Guided bus on [Illinois Prairie] Path - TSP at intersections