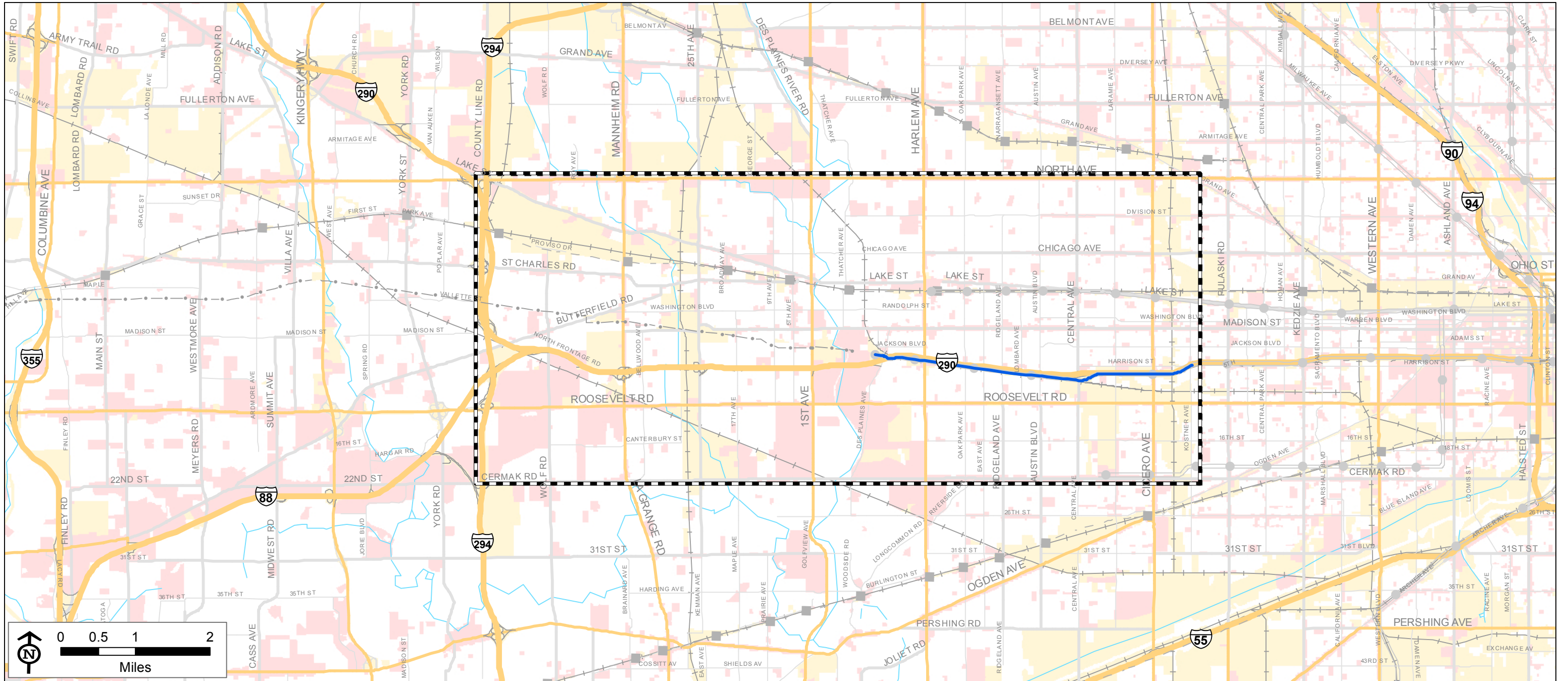


Description:

Suggestion #310 [Public Meeting 1]
Pink Line extension.

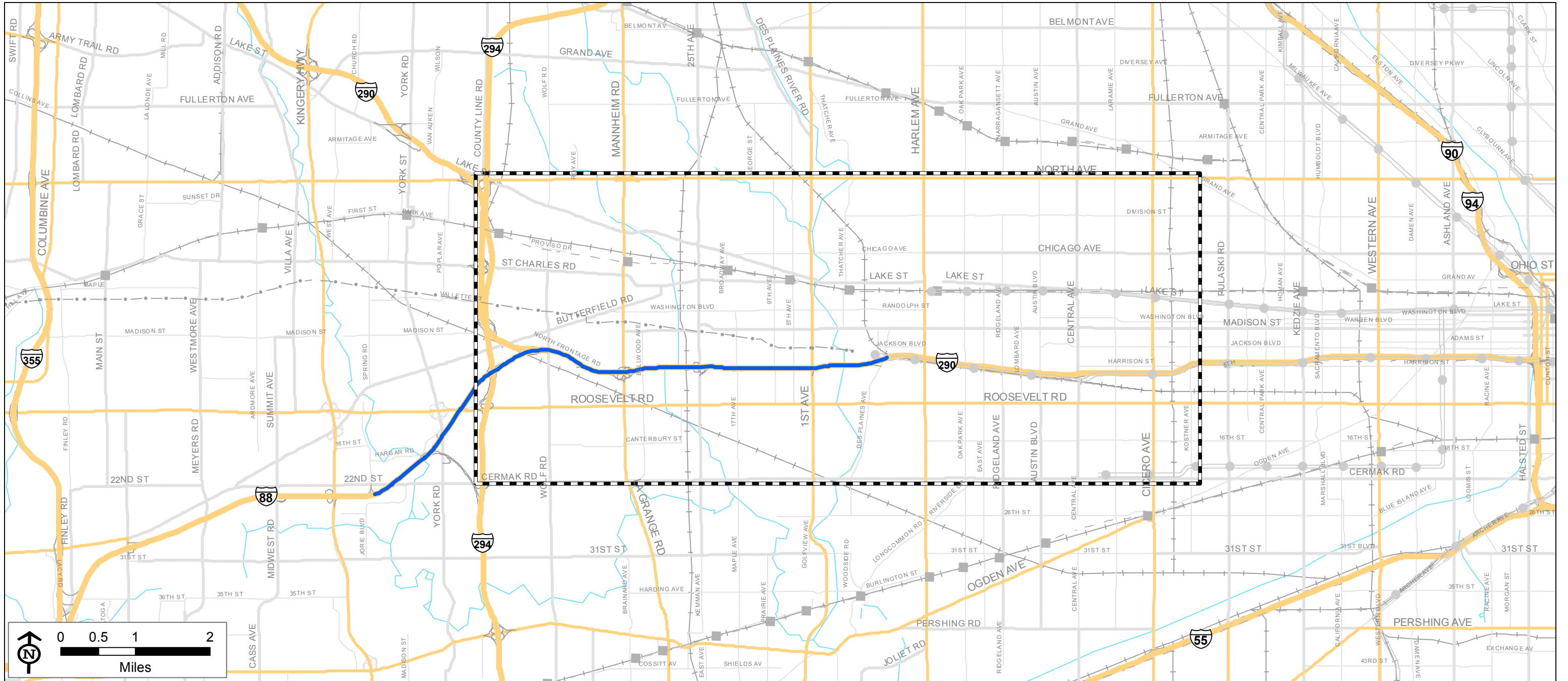
- Interstate
- Other Principal Arterial
- Minor Arterial (Urban)
- Collector (Urban)
- Railroad
- Multi-Use Trail (Prairie Path)
- CTA Rail /Station Access
- Metra UP West Line / Station
- Commercial & Institutional
- Industrial & TCU
- Study Area Map



- Interstate
- Other Principal Arterial
- Minor Arterial (Urban)
- Collector (Urban)
- Railroad
- - - Multi-Use Trail (Prairie Path)
- CTA Rail /Station Access
- Metra UP West Line / Station
- Commercial & Institutional
- Industrial &TCU
- Study Area Map

Description:

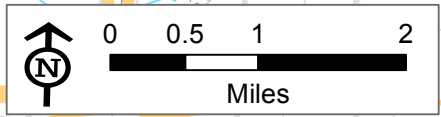
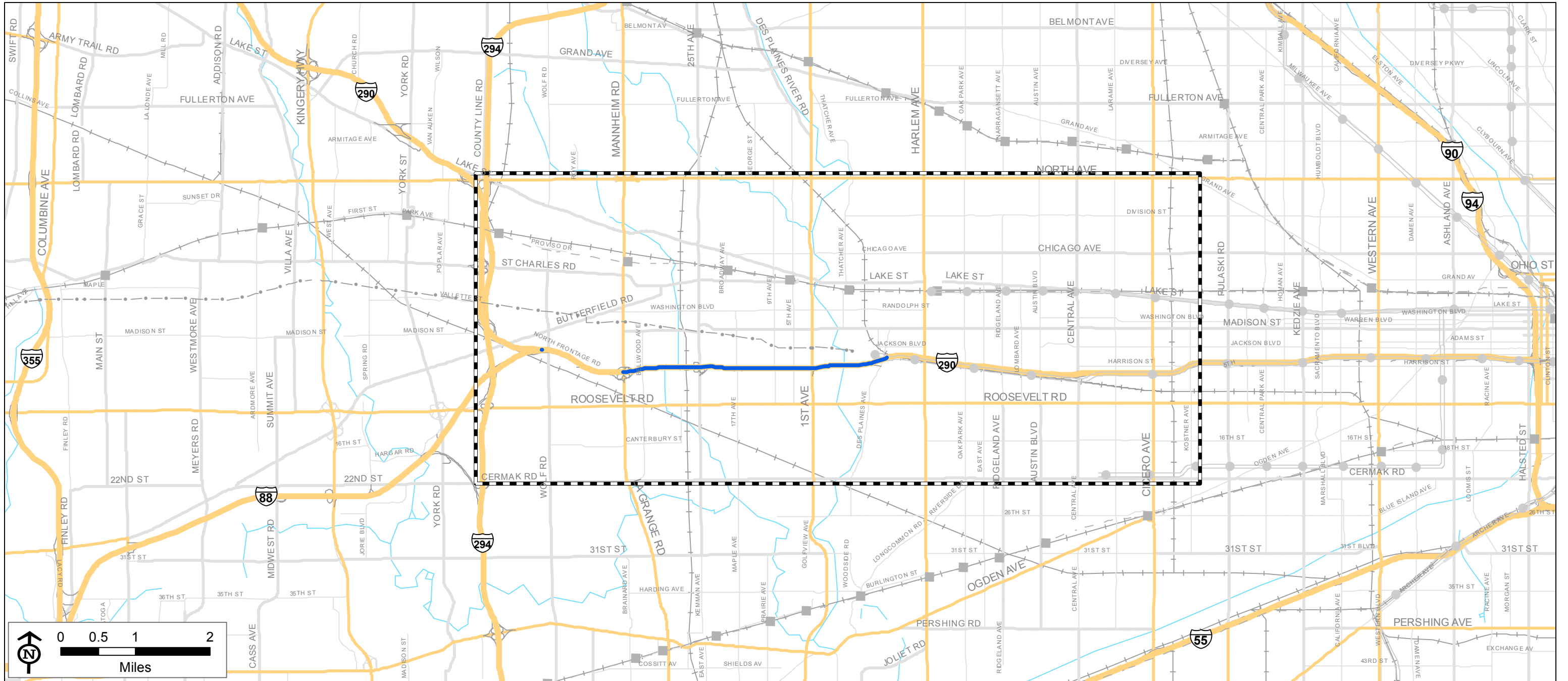
Suggestion #311 [Public Meeting 1]
Put CTA below ground.



	Interstate		CTA Rail /Station Access
	Other Principal Arterial		Metra UP West Line / Station
	Minor Arterial (Urban)		Commercial & Institutional
	Collector (Urban)		Industrial & TCU
	Railroad		Study Area Map
	Multi-Use Trail (Prairie Path)		

Description:

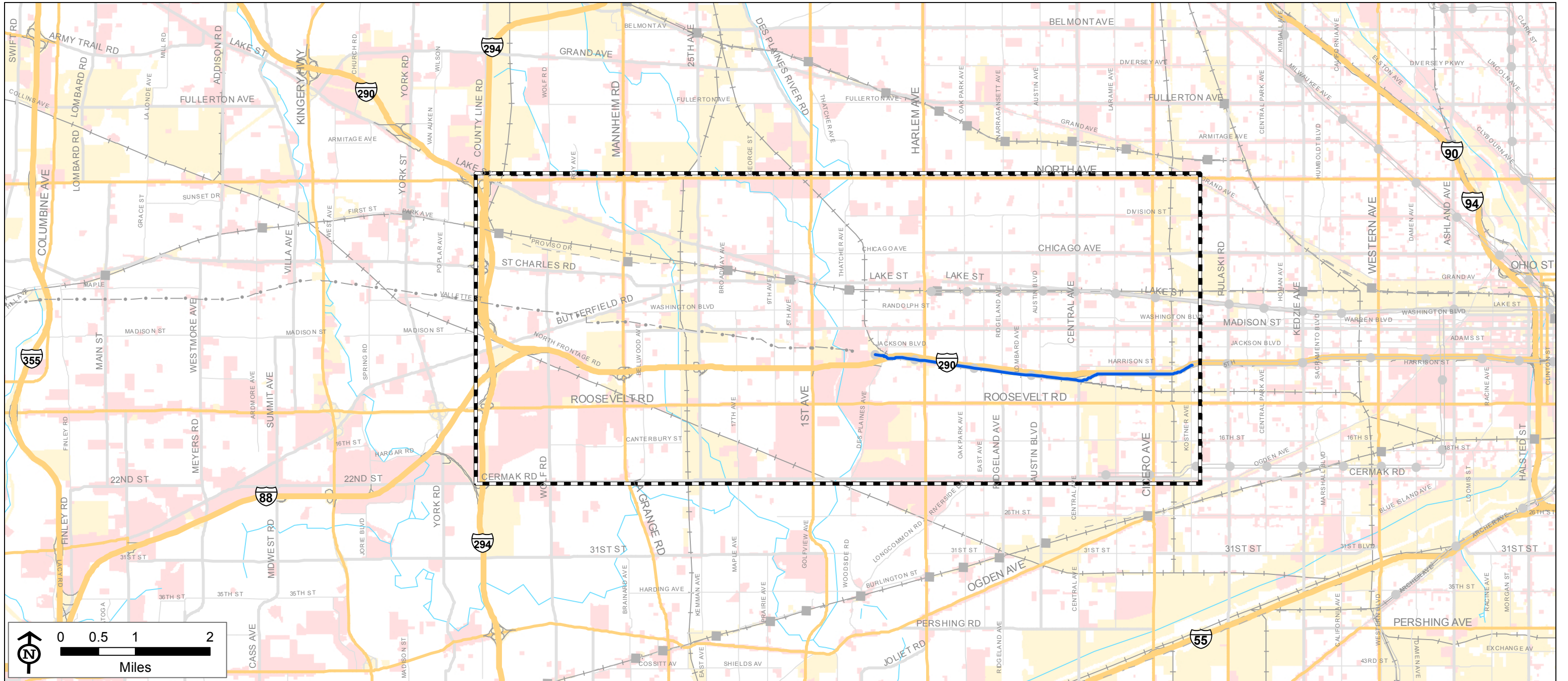
Suggestion #321 [Public Meeting 1]
 Extend Blue Line to Oak Brook. Do not add HOV lanes.



- Interstate
- Other Principal Arterial
- Minor Arterial (Urban)
- Collector (Urban)
- Railroad
- - - Multi-Use Trail (Prairie Path)
- CTA Rail /Station Access
- Metra UP West Line / Station
- Commercial & Institutional
- Industrial & TCU
- Study Area Map

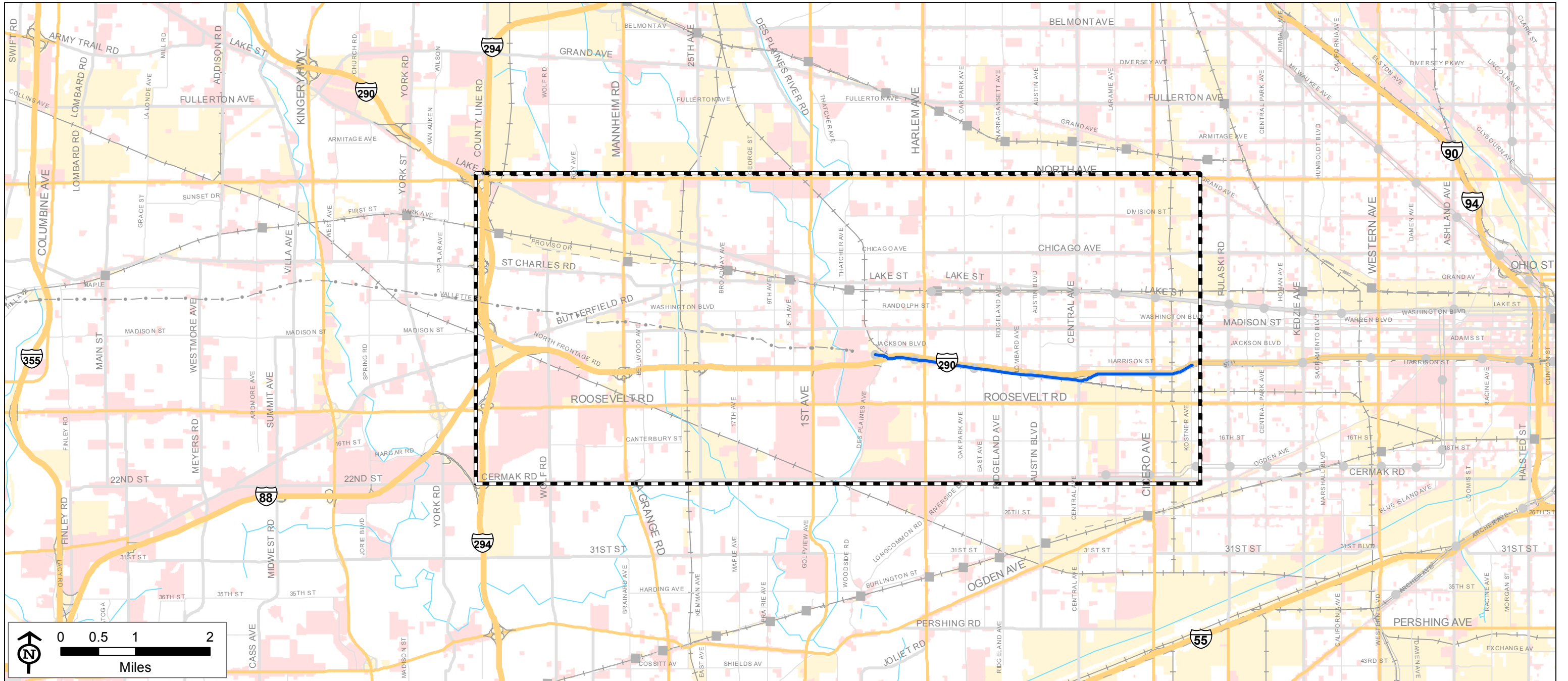
Description:

Suggestion #322 [Public Meeting 1]
 Do not add HOV lanes. Put in extension of Blue Line.



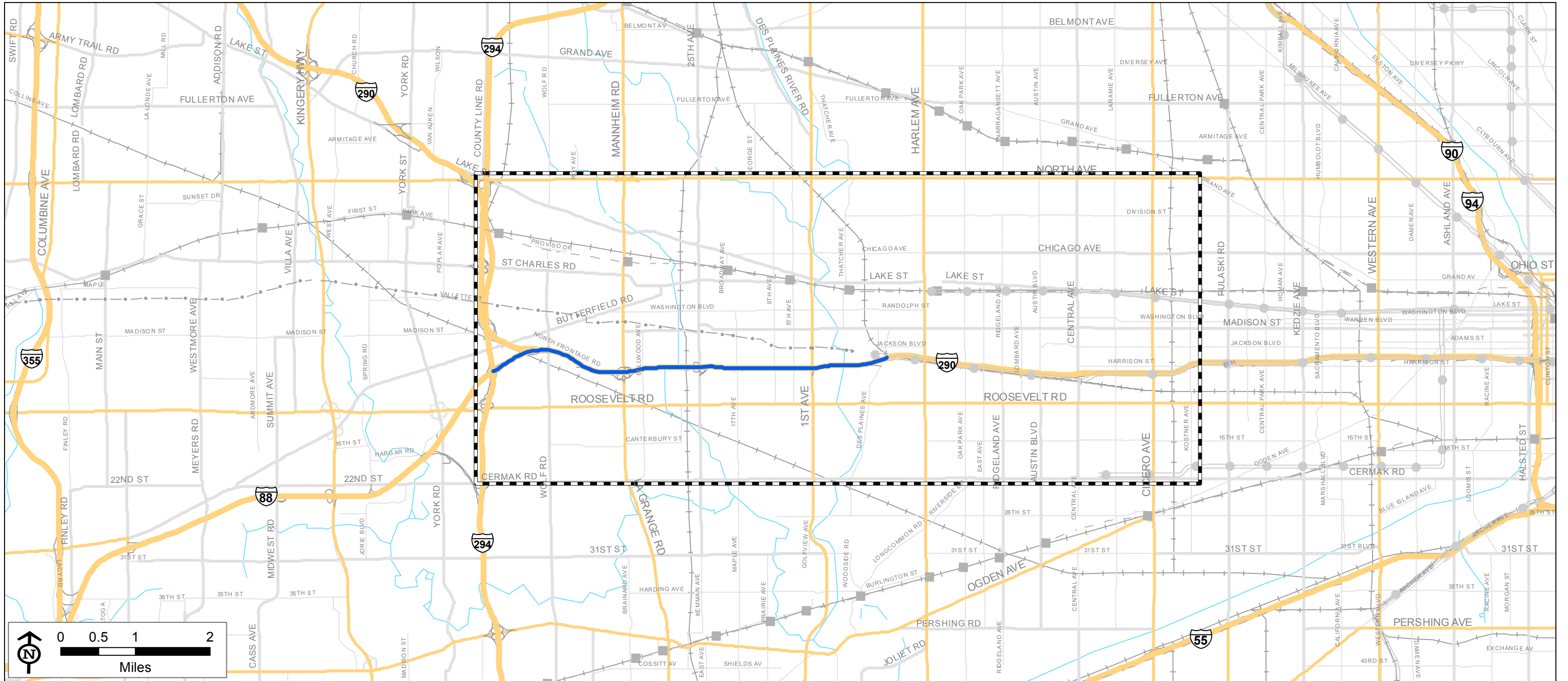
	Interstate		CTA Rail /Station Access
	Other Principal Arterial		Metra UP West Line / Station
	Minor Arterial (Urban)		Commercial & Institutional
	Collector (Urban)		Industrial & TCU
	Railroad		Study Area Map
	Multi-Use Trail (Prairie Path)		

Description:
 Suggestion #325 [Public Meeting 1]
 Put trains underground and run new lanes on top.



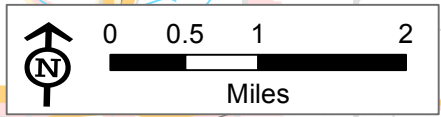
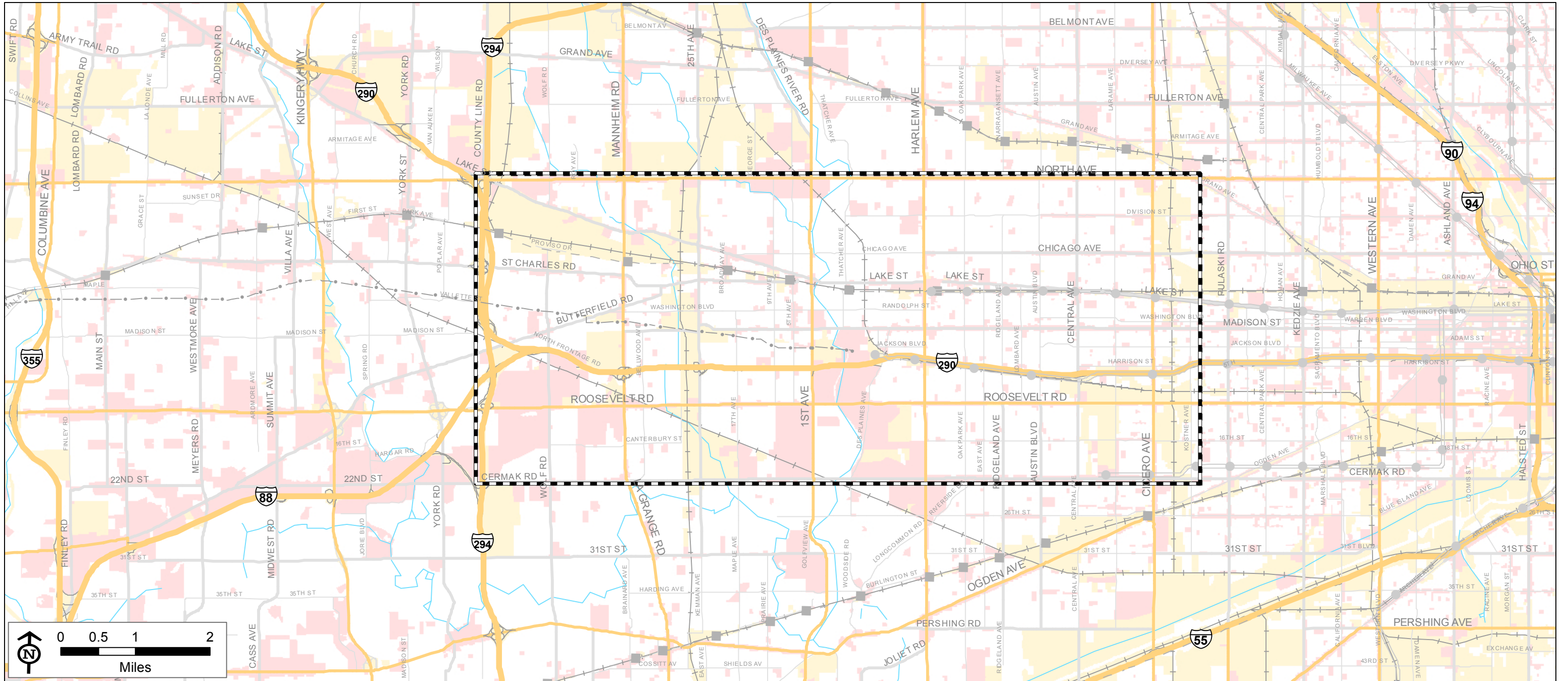
	Interstate		CTA Rail /Station Access
	Other Principal Arterial		Metra UP West Line / Station
	Minor Arterial (Urban)		Commercial & Institutional
	Collector (Urban)		Industrial & TCU
	Railroad		Study Area Map
	Multi-Use Trail (Prairie Path)		

Description:
 Suggestion #327 [Public Meeting 1]
 Bury CTA under roadway.



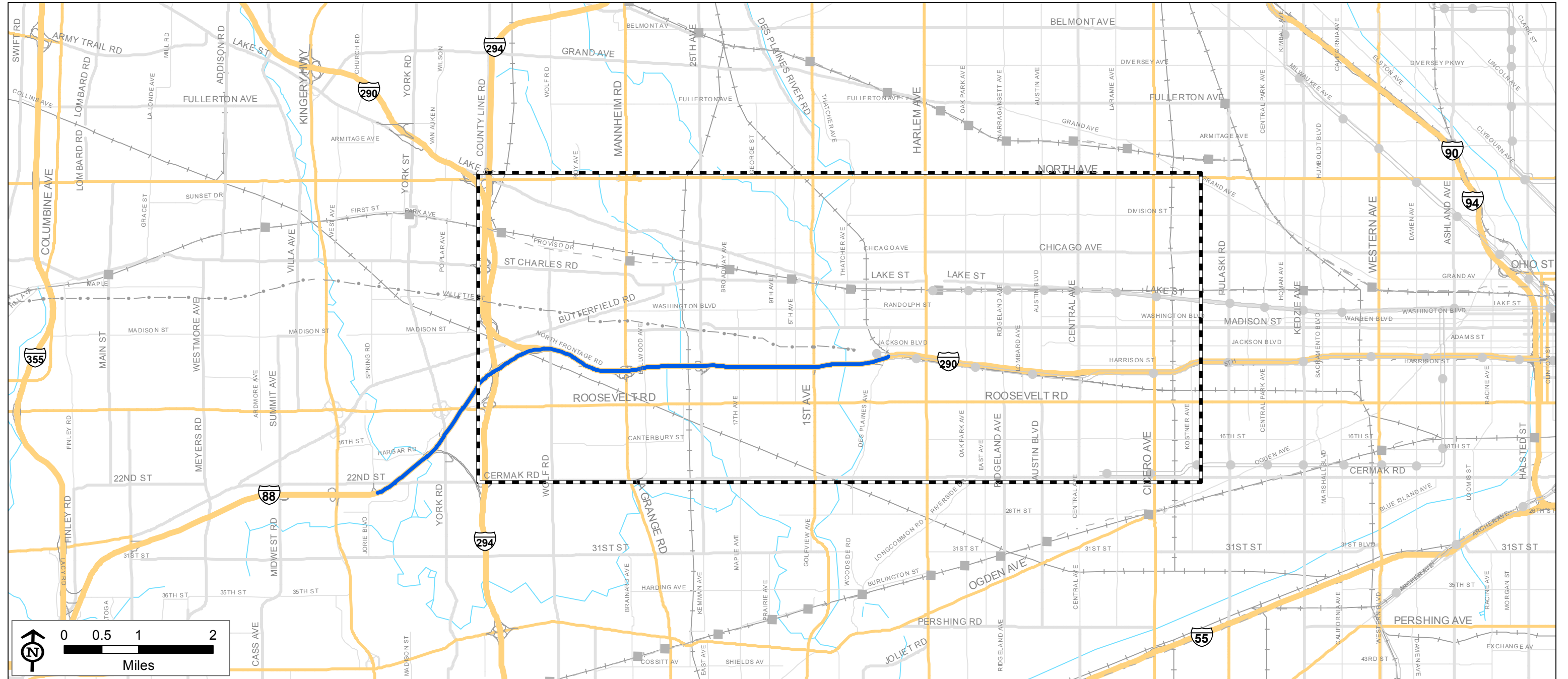
	Interstate		CTA Rail /Station Access
	Other Principal Arterial		Metra UP West Line / Station
	Minor Arterial (Urban)		Commercial & Institutional
	Collector (Urban)		Industrial & TCU
	Railroad		Study Area Map
	Multi-Use Trail (Prairie Path)		

Description:
 Suggestion #336 [Public Meeting 1]
 Extend CTA Blue Line to DuPage County.
 [Undefined alignment]



- Interstate
- Other Principal Arterial
- Minor Arterial (Urban)
- Collector (Urban)
- Railroad
- - - Multi-Use Trail (Prairie Path)
- CTA Rail /Station Access
- Metra UP West Line / Station
- Commercial & Institutional
- Industrial & TCU
- Study Area Map

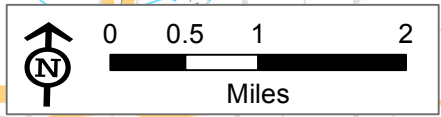
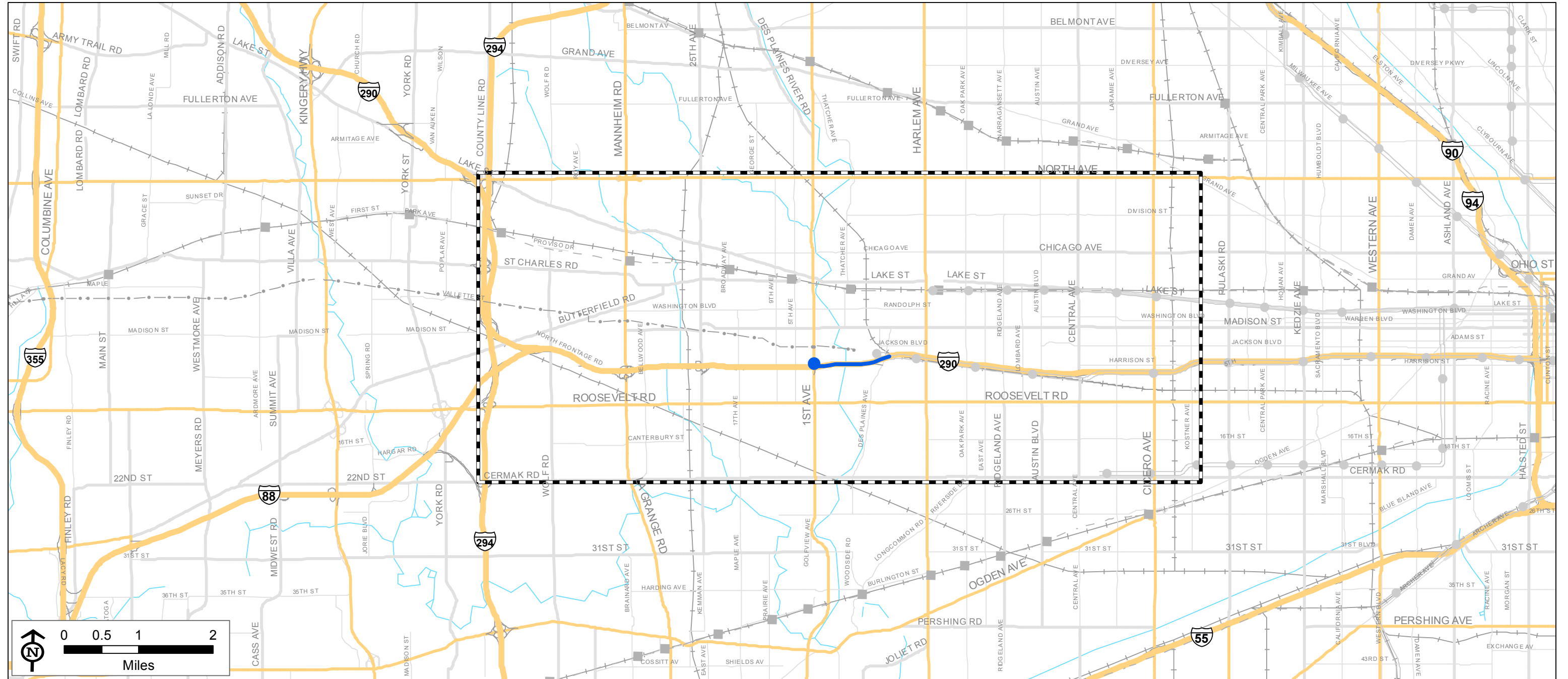
Description:
 Suggestion #337 [Public Meeting 1]
 Have Green Line extended.



	Interstate		CTA Rail /Station Access
	Other Principal Arterial		Metra UP West Line / Station
	Minor Arterial (Urban)		Commercial & Institutional
	Collector (Urban)		Industrial & TCU
	Railroad		Study Area Map
	Multi-Use Trail (Prairie Path)		

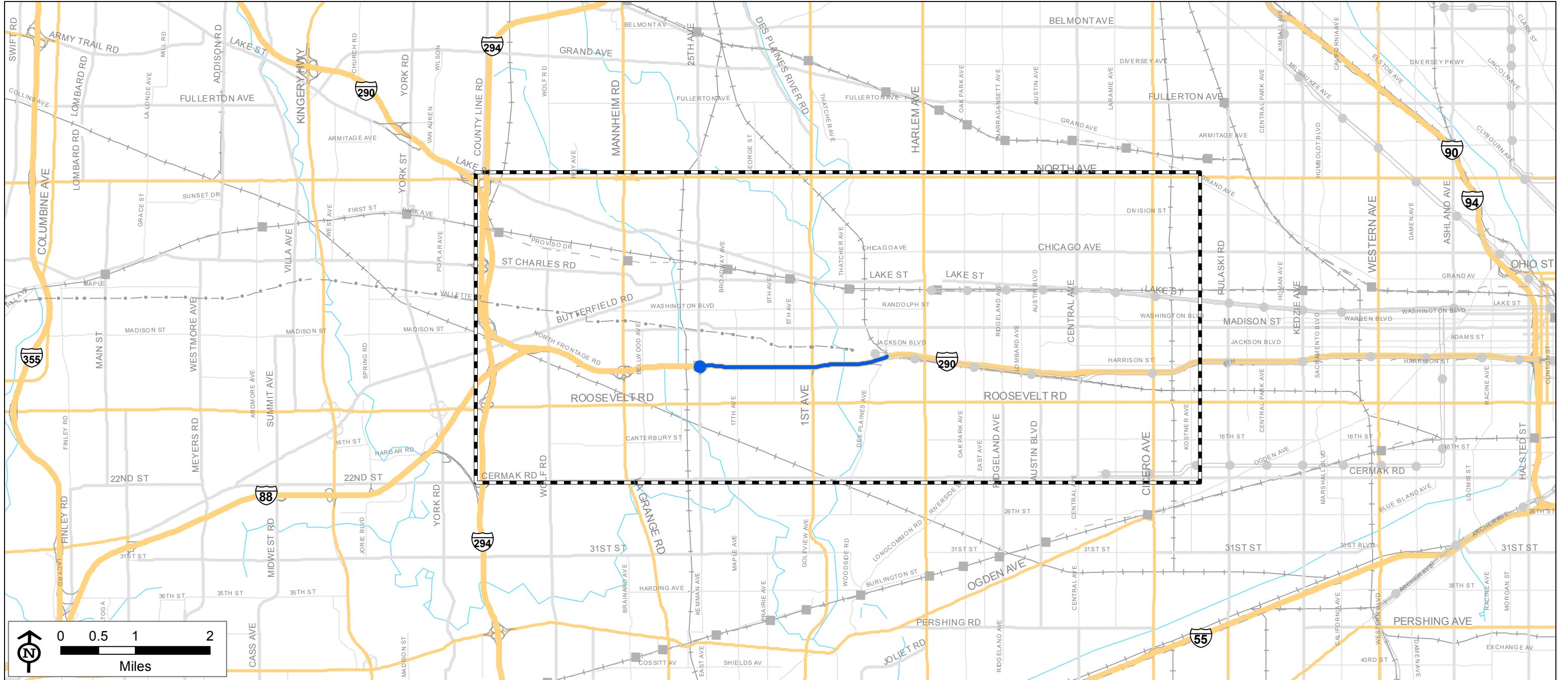
Description:

Suggestion #338 [Public Meeting 1]
 Blue Line must go further west than Maybrook. To Oak Brook.



- Interstate
- Other Principal Arterial
- Minor Arterial (Urban)
- Collector (Urban)
- Railroad
- Multi-Use Trail (Prairie Path)
- CTA Rail /Station Access
- Metra UP West Line / Station
- Commercial & Institutional
- Industrial & TCU
- Study Area Map

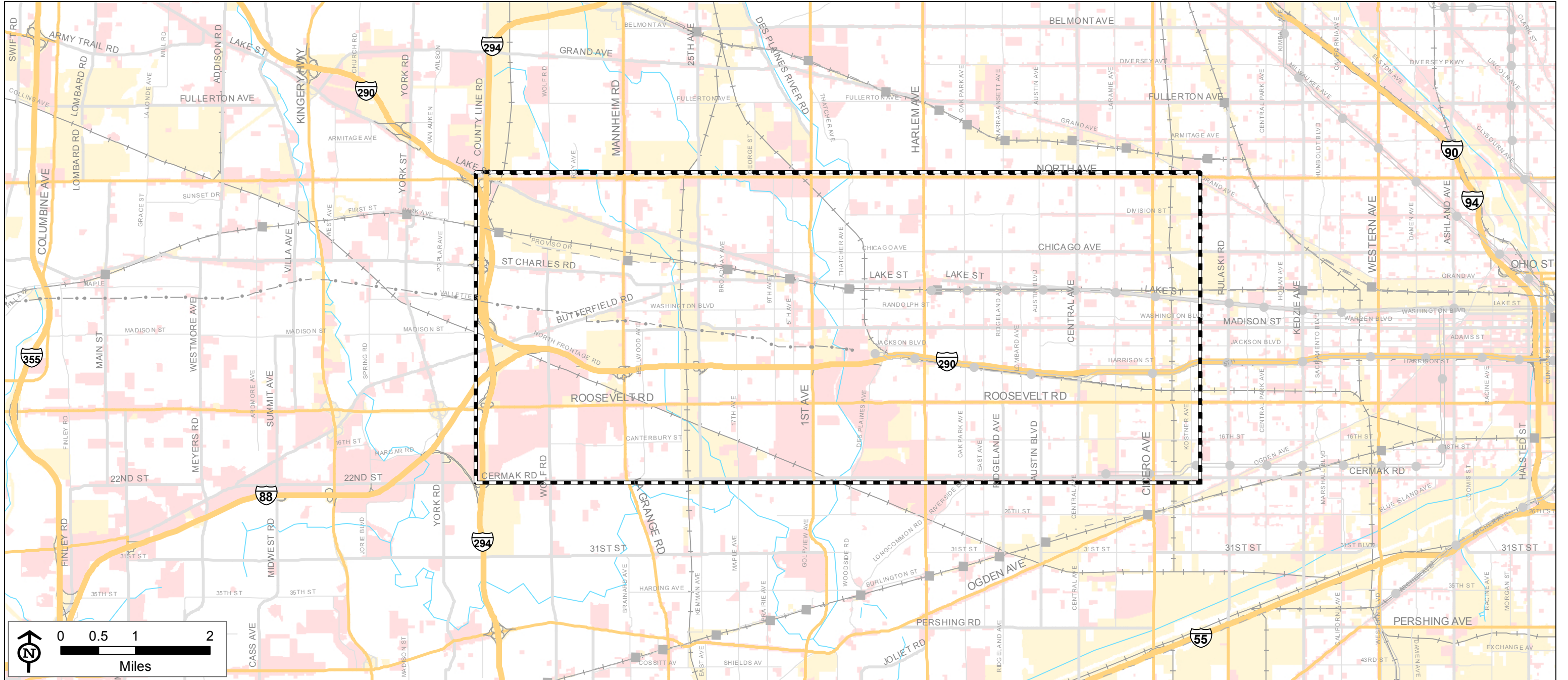
Description:
Suggestion #339 [Public Meeting 1]
Blue Line stop at 1st Avenue, Maywood.



- Interstate
- Other Principal Arterial
- Minor Arterial (Urban)
- Collector (Urban)
- Railroad
- Multi-Use Trail (Prairie Path)
- CTA Rail /Station Access
- Metra UP West Line / Station
- Commercial & Institutional
- Industrial & TCU
- Study Area Map

Description:

Suggestion #346 [Public Meeting 1]
Blue Line stop at 25th Ave.



Description:

Suggestion #348 [Public Meeting 1]
 Extend Blue Line as far west as possible.

- Interstate
- Other Principal Arterial
- Minor Arterial (Urban)
- Collector (Urban)
- Railroad
- Multi-Use Trail (Prairie Path)
- CTA Rail /Station Access
- Metra UP West Line / Station
- Commercial & Institutional
- Industrial &TCU
- Study Area Map