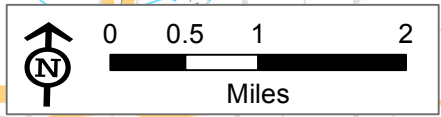
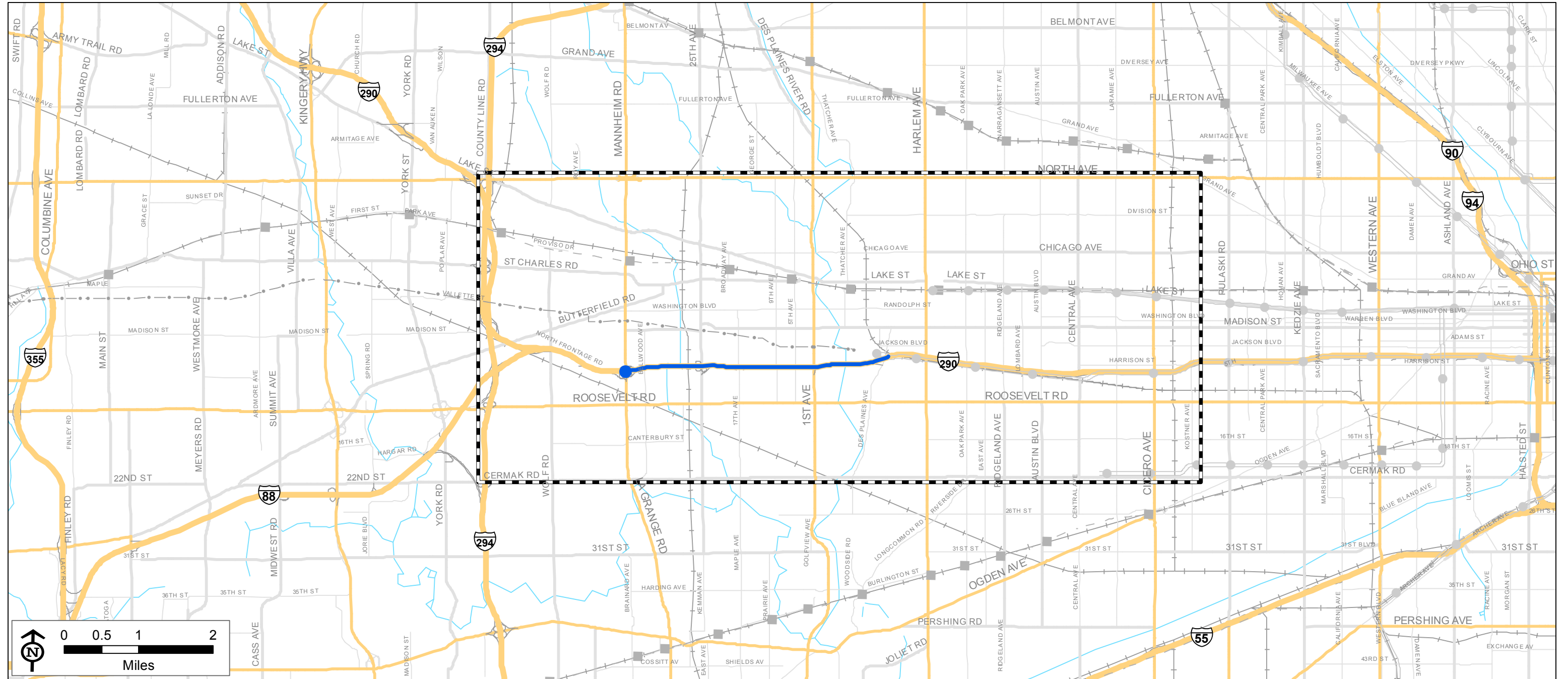


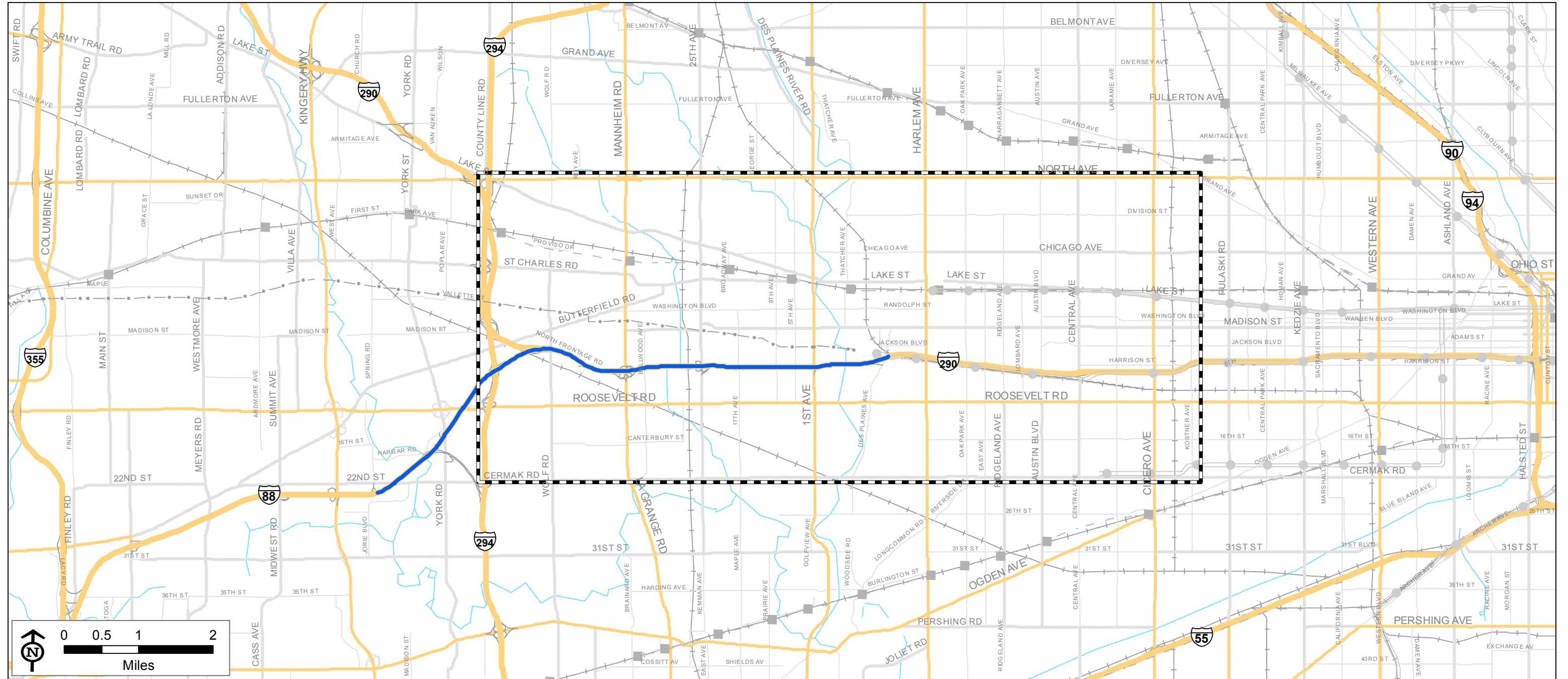
Interstate	CTA Rail /Station Access
Other Principal Arterial	Metra UP West Line / Station
Minor Arterial (Urban)	Commercial & Institutional
Collector (Urban)	Industrial & TCU
Railroad	Study Area Map
Multi-Use Trail (Prairie Path)	

Description:
 Suggestion #352 [Public Meeting 1]
 Add Blue Line stop at Westchester Blvd.



- Interstate
- Other Principal Arterial
- Minor Arterial (Urban)
- Collector (Urban)
- Railroad
- Multi-Use Trail (Prairie Path)
- CTA Rail /Station Access
- Metra UP West Line / Station
- Commercial & Institutional
- Industrial & TCU
- Study Area Map

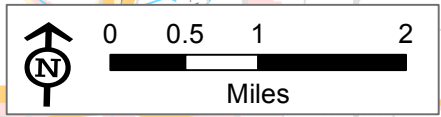
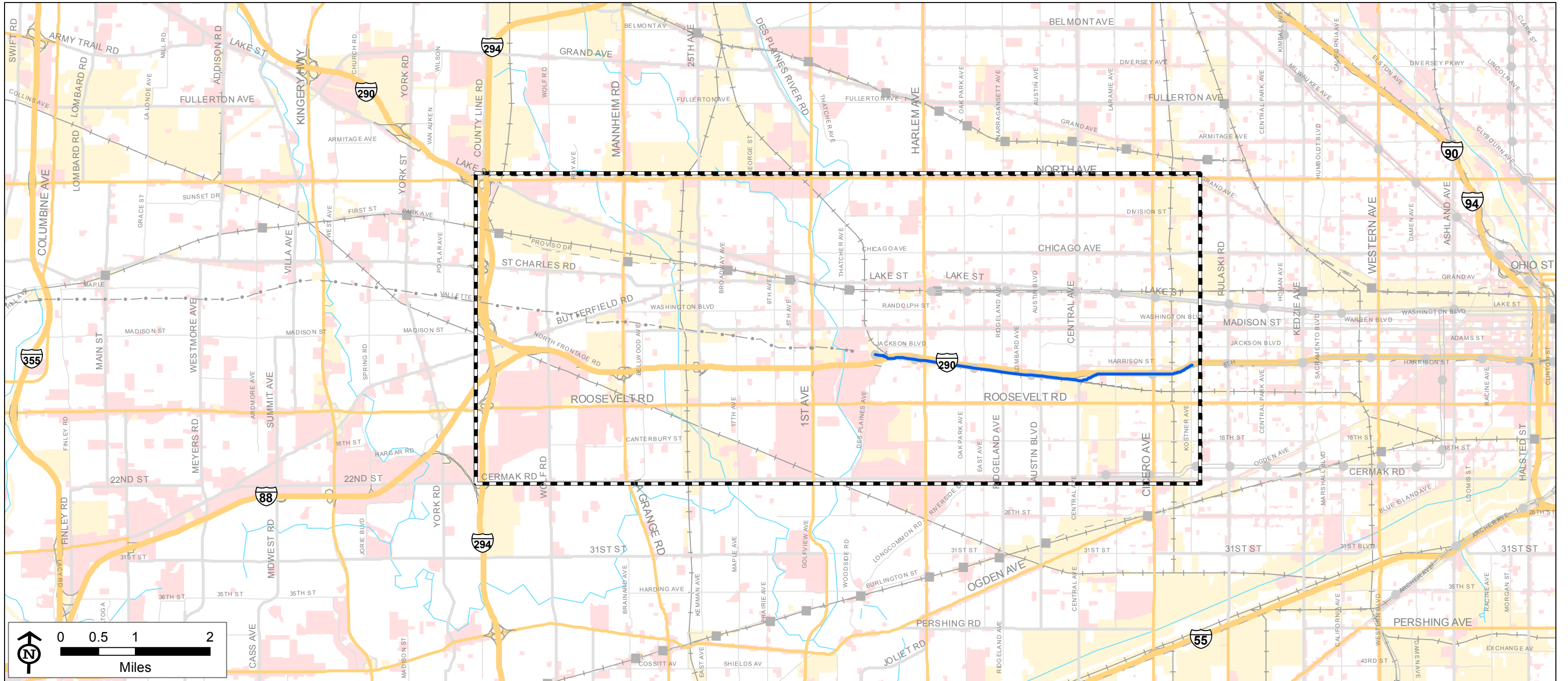
Description:
 Suggestion #357 [Public Meeting 1]
 Blue Line stop at Mannheim.



	Interstate		CTA Rail /Station Access
	Other Principal Arterial		Metra UP West Line / Station
	Minor Arterial (Urban)		Commercial & Institutional
	Collector (Urban)		Industrial & TCU
	Railroad		Study Area Map
	Multi-Use Trail (Prairie Path)		

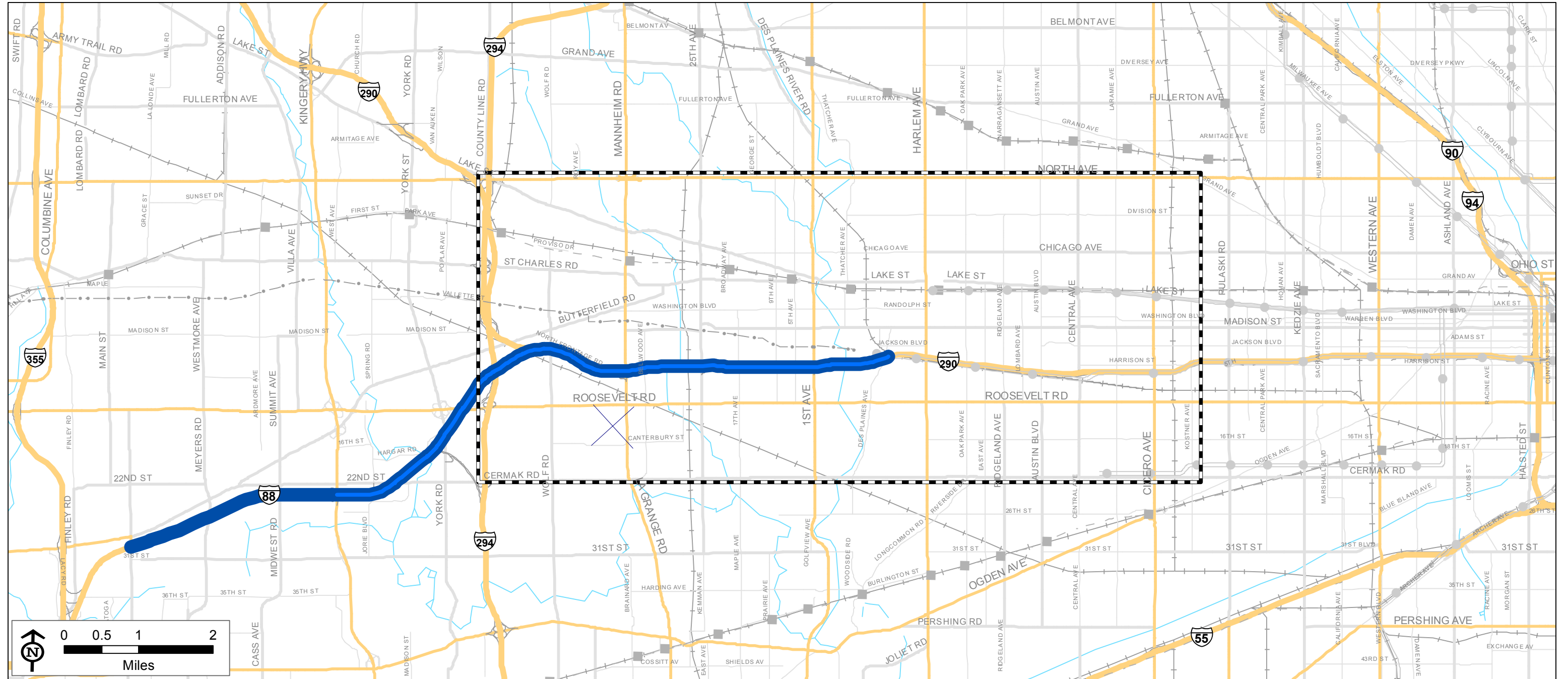
Description:

Suggestion #365 [Public Meeting 1]
 Extend rail service to Oak Brook.



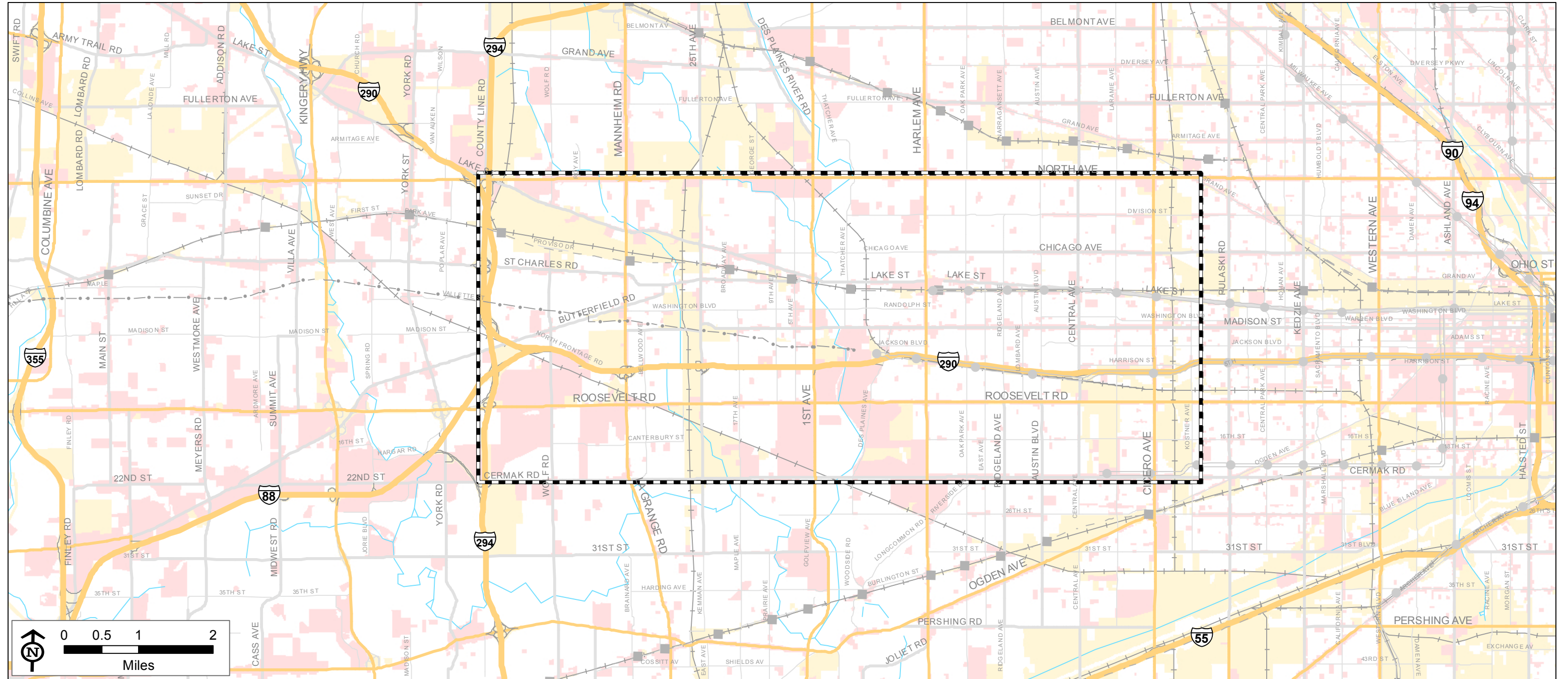
- Interstate
- Other Principal Arterial
- Minor Arterial (Urban)
- Collector (Urban)
- Railroad
- - - Multi-Use Trail (Prairie Path)
- CTA Rail /Station Access
- Metra UP West Line / Station
- Commercial & Institutional
- Industrial & TCU
- Study Area Map

Description:
Suggestion #374 [Public Meeting 1]
Make EI a subway.



	Interstate		CTA Rail /Station Access
	Other Principal Arterial		Metra UP West Line / Station
	Minor Arterial (Urban)		Commercial & Institutional
	Collector (Urban)		Industrial & TCU
	Railroad		Study Area Map
	Multi-Use Trail (Prairie Path)		

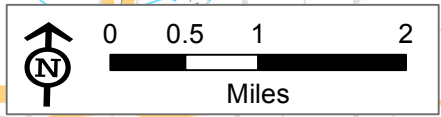
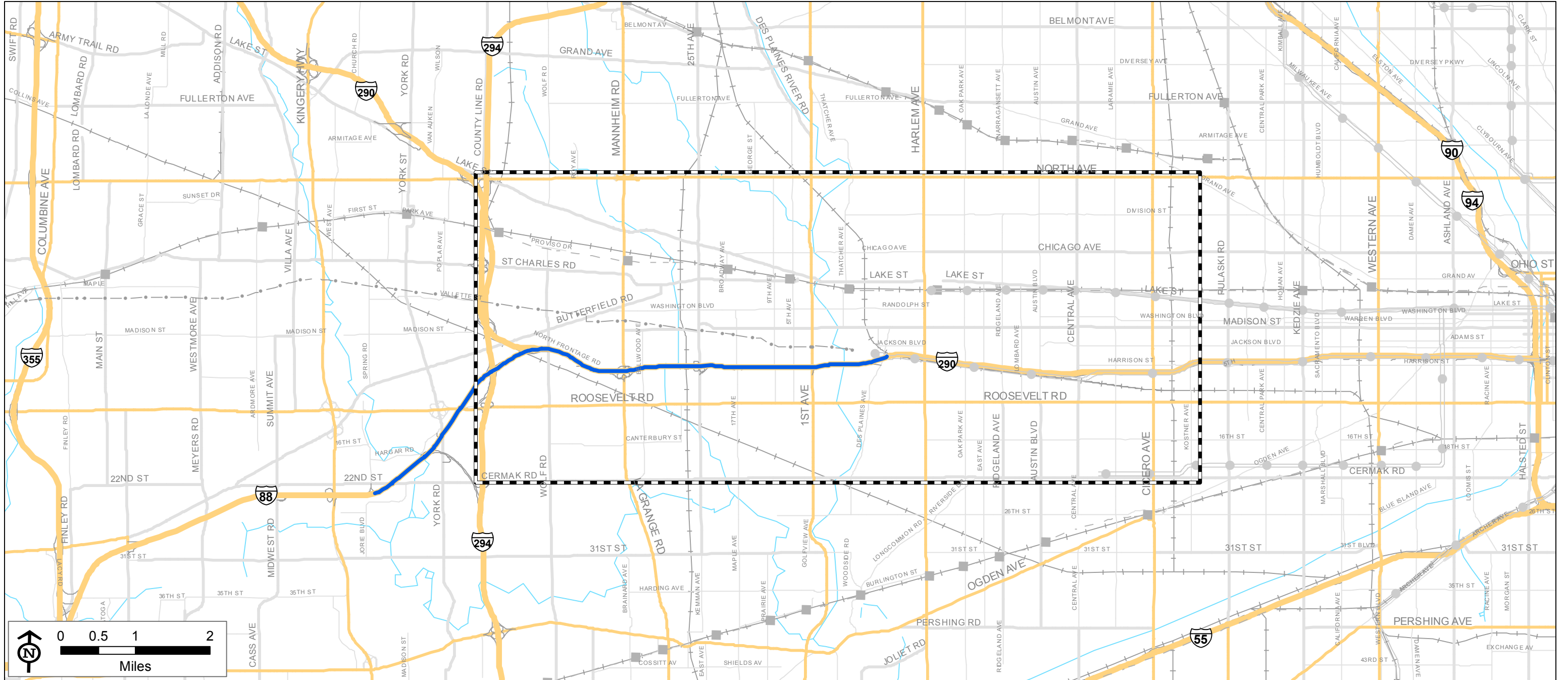
Description:
 Suggestion #376 [Public Meeting 1]
 Extend Blue Line at least to Oak Brook (IL 83) or Lombard (Highland Ave).



	Interstate		CTA Rail /Station Access
	Other Principal Arterial		Metra UP West Line / Station
	Minor Arterial (Urban)		Commercial & Institutional
	Collector (Urban)		Industrial & TCU
	Railroad		Study Area Map
	Multi-Use Trail (Prairie Path)		

Description:

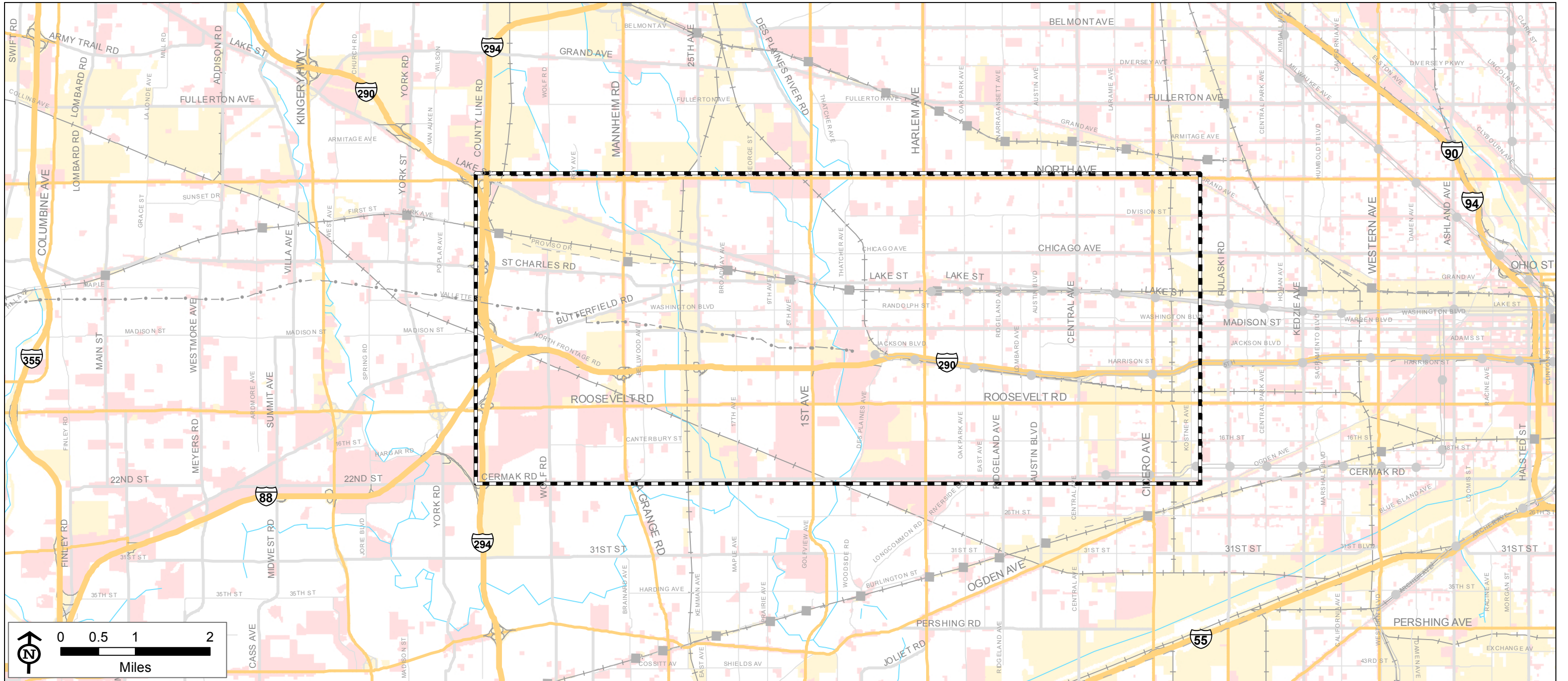
Suggestion #377 [Public Meeting 1]
 If Blue Line is extended into DuPage county, do not run alignment next to expressway.



- Interstate
- Other Principal Arterial
- Minor Arterial (Urban)
- Collector (Urban)
- Railroad
- Multi-Use Trail (Prairie Path)
- CTA Rail /Station Access
- Metra UP West Line / Station
- Commercial & Institutional
- Industrial &TCU
- Study Area Map

Description:

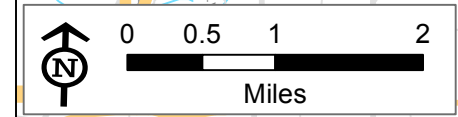
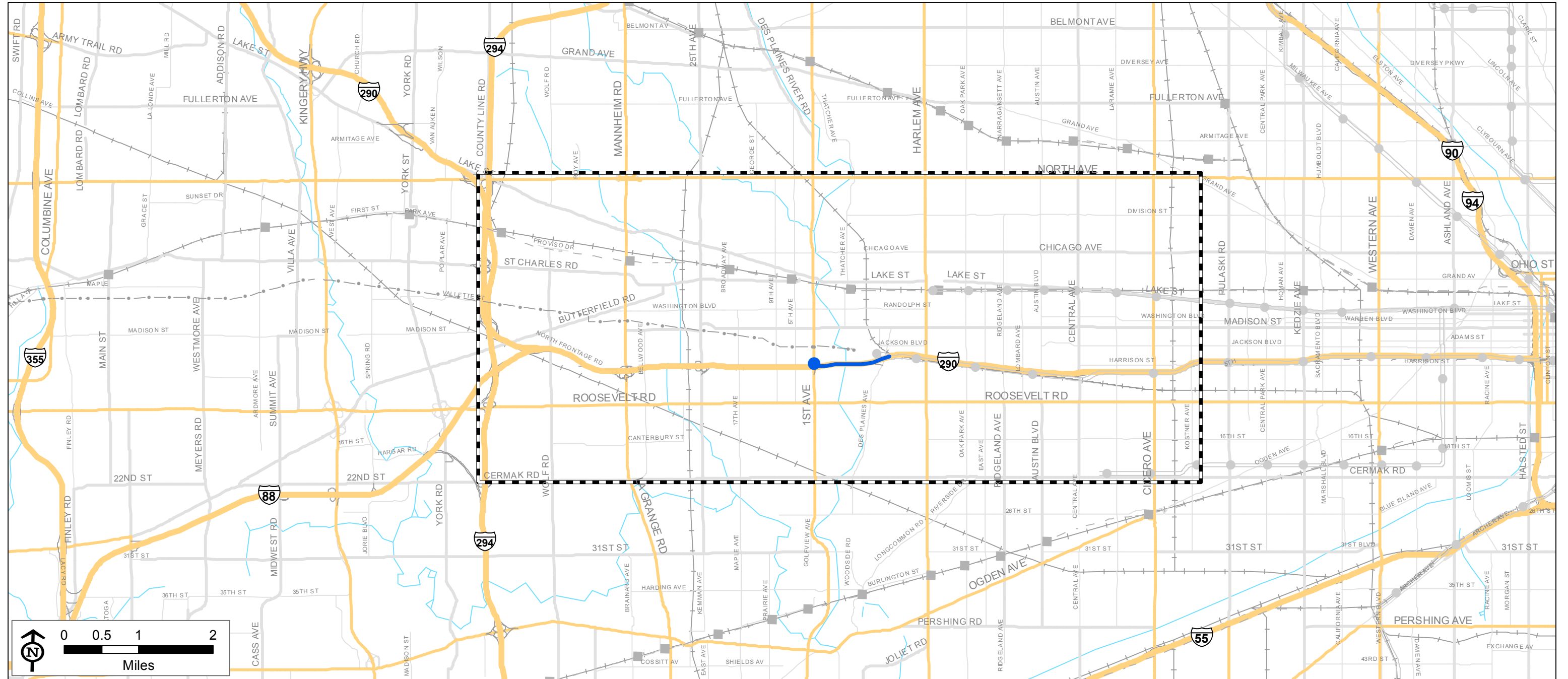
Suggestion #379 [Public Meeting 1]
 Extend rail service to Oak Brook and north-south to O'Hare.
 [North-south alignment undefined]



Description:

Suggestion #381 [Public Meeting 1]
 Extend Blue Line further west.

- Interstate
- Other Principal Arterial
- Minor Arterial (Urban)
- Collector (Urban)
- Railroad
- Multi-Use Trail (Prairie Path)
- CTA Rail /Station Access
- Metra UP West Line / Station
- Commercial & Institutional
- Industrial & TCU
- Study Area Map



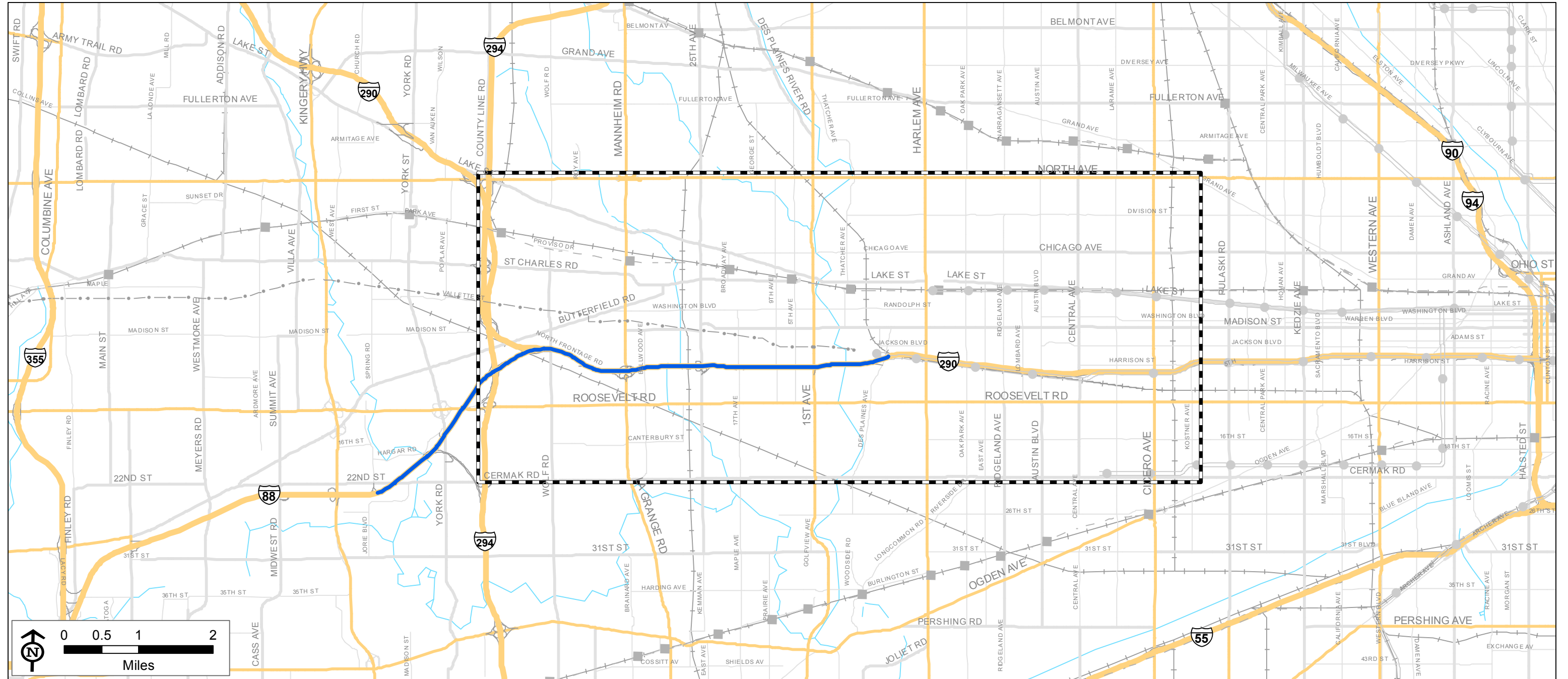
Illinois Department of Transportation

Eisenhower *expressway*

Interstate	CTA Rail /Station Access
Other Principal Arterial	Metra UP West Line / Station
Minor Arterial (Urban)	Commercial & Institutional
Collector (Urban)	Industrial & TCU
Railroad	Study Area Map
Multi-Use Trail (Prairie Path)	

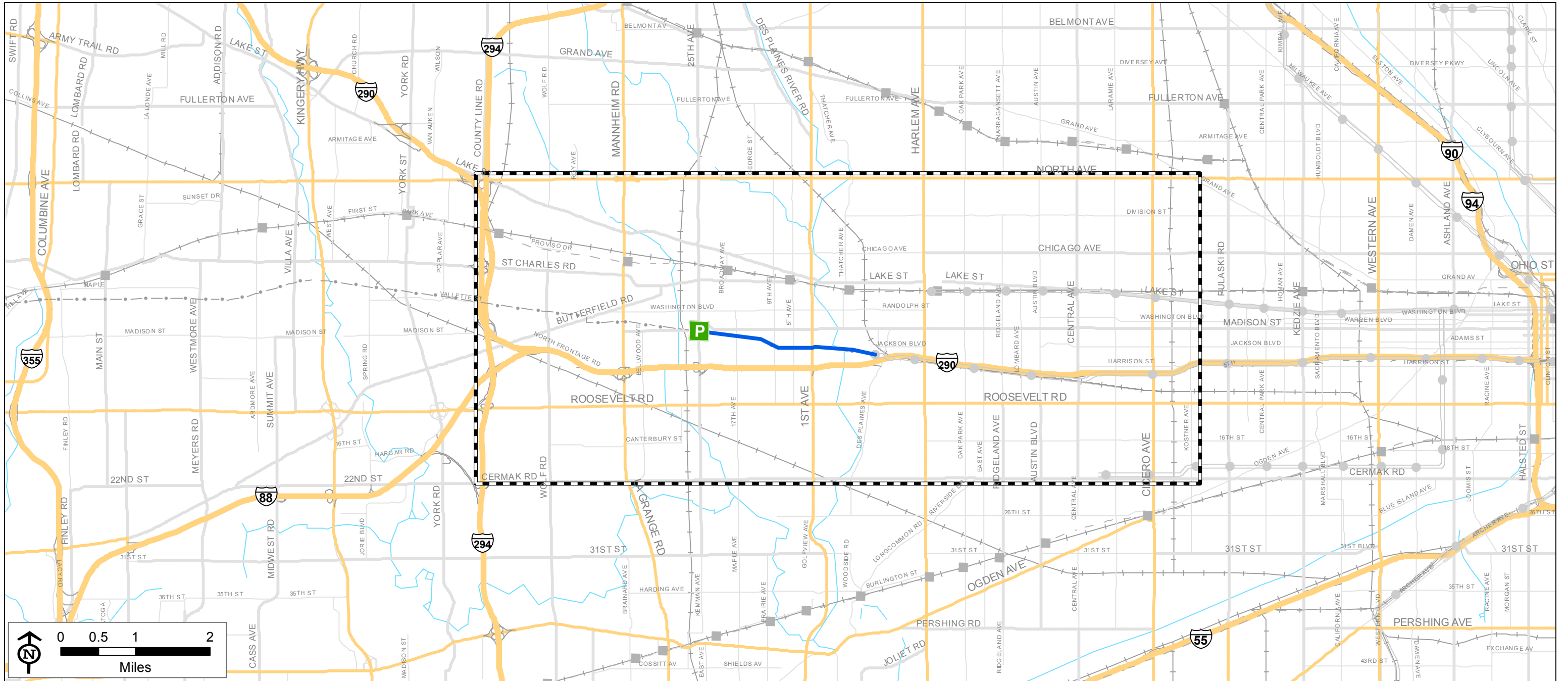
Description:

Suggestion #382 [Public Meeting 1]
 Look at intermodal facility at 1st Ave by extending Blue Line, moving shops and bus terminal.



	Interstate		CTA Rail /Station Access
	Other Principal Arterial		Metra UP West Line / Station
	Minor Arterial (Urban)		Commercial & Institutional
	Collector (Urban)		Industrial & TCU
	Railroad		Study Area Map
	Multi-Use Trail (Prairie Path)		

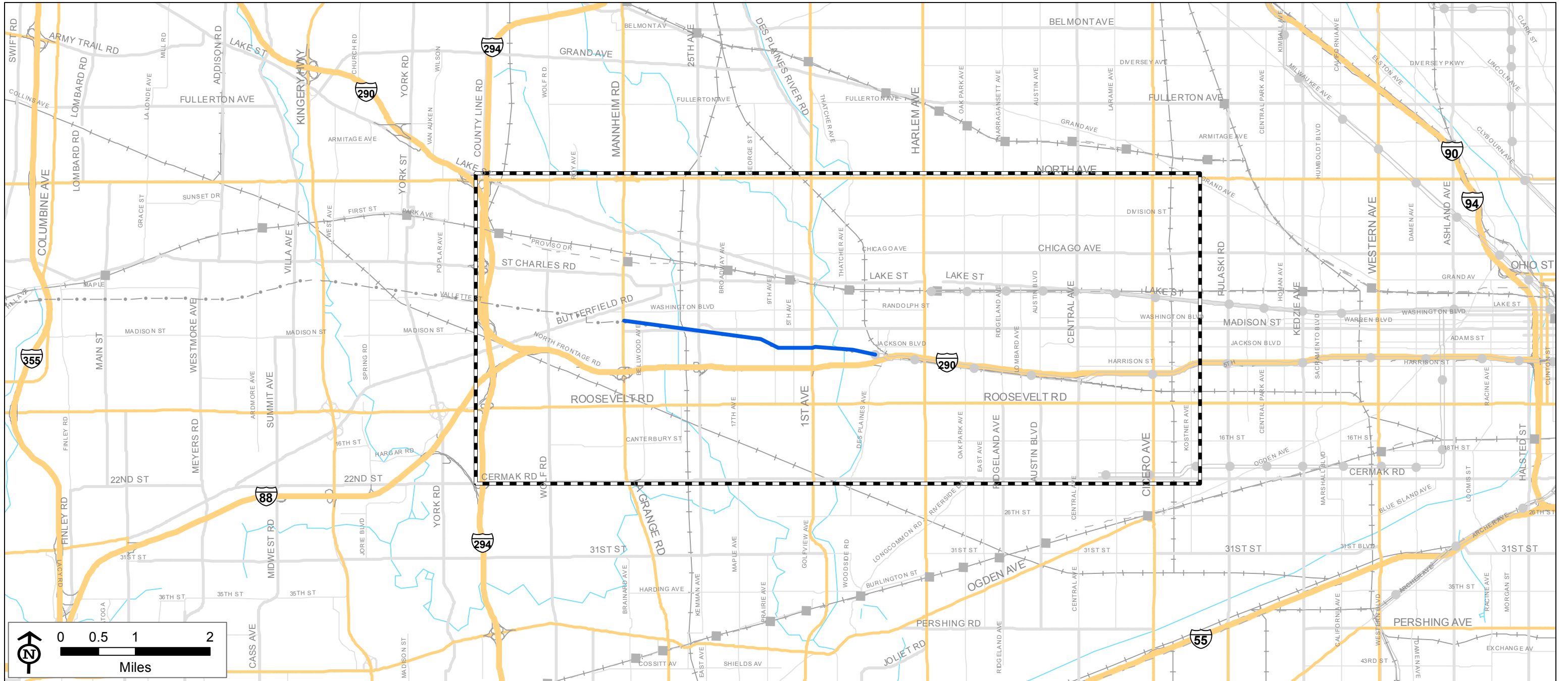
Description:
 Suggestion #392[Public Meeting 1]
 Extend Blue Line to Oak Brook.



- | | |
|--------------------------------|------------------------------|
| Interstate | CTA Rail /Station Access |
| Other Principal Arterial | Metra UP West Line / Station |
| Minor Arterial (Urban) | Commercial & Institutional |
| Collector (Urban) | Industrial & TCU |
| Railroad | Study Area Map |
| Multi-Use Trail (Prairie Path) | |

Description:

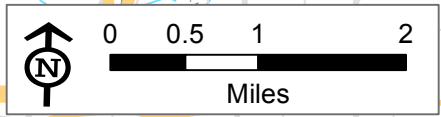
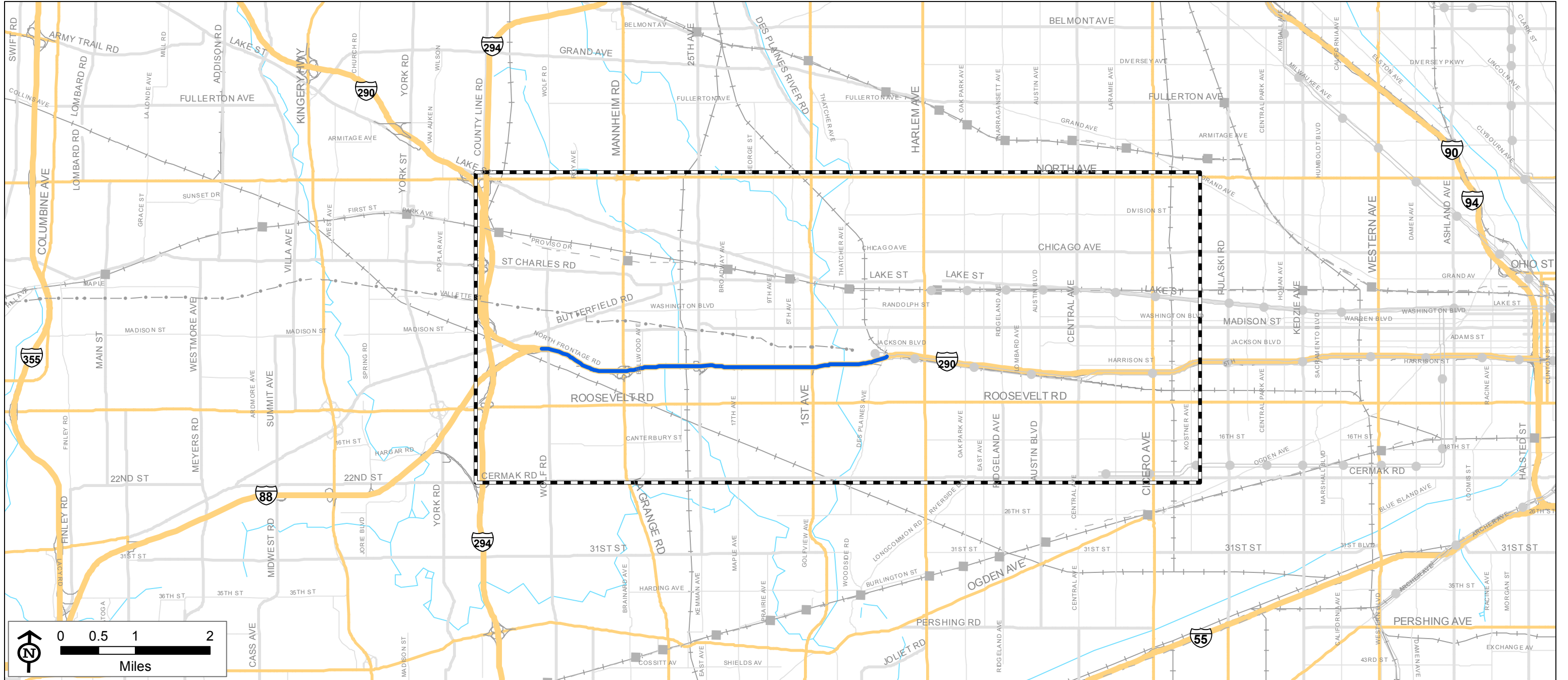
Suggestion #394 [Public Meeting 1]
 Blue Line Park & Ride (west of 25th Ave at Prairie Path).



- | | | | |
|--|--------------------------------|--|------------------------------|
| | Interstate | | CTA Rail /Station Access |
| | Other Principal Arterial | | Metra UP West Line / Station |
| | Minor Arterial (Urban) | | Commercial & Institutional |
| | Collector (Urban) | | Industrial & TCU |
| | Railroad | | Study Area Map |
| | Multi-Use Trail (Prairie Path) | | |

Description:

Suggestion #395 [Public Meeting 1]
 Continue CTA Blue Line from Forest Park to Mannheim Rd via abandoned rail ROW
 and preserve Prairie Path.



- Interstate
- Other Principal Arterial
- Minor Arterial (Urban)
- Collector (Urban)
- Railroad
- Multi-Use Trail (Prairie Path)
- CTA Rail /Station Access
- Metra UP West Line / Station
- Commercial & Institutional
- Industrial & TCU
- Study Area Map

Description:

Suggestion #396 [Public Meeting 1]
 Don't stop Blue Line until you reach intersection of I-290, I-88, and I-294.