

Technical Memorandum

I-290

Preliminary Engineering

and Environmental (Phase 1) Study

West of Mannheim Road to East of Cicero Avenue

Existing Americans with Disabilities Act (ADA) Accessibility

April 2011

Table of Contents

1.0	ADA ACCESSIBILITY.....	3
2.0	METHODOLOGY	3
2.1	Standards.....	3
2.2	Location.....	4
2.3	Curb Ramp and Sidewalk Assessment.....	5
3.0	DATA SUMMARY	6
3.1	Curb Ramps	6
3.2	ADA Accessible Crossings of I-290.....	7
4.0	CONCLUSIONS.....	10
5.0	LIST OF REFERENCES.....	11

List of Tables

Table 3-1	– Individual ADA Curb Ramp Assessment	6
Table 3-2	– Intersection Level of Assessment for ADA Curb Ramps	6
Table 3-3	– I-290 ADA Accessibility Crossroad Crossing Summary	7
Table 3-4	– I-290 ADA Accessibility Non-Motorized Pedestrian Crossing Summary	9
Table 3-5	– I-290 High Pedestrian Generator Crossing Summary	10

List of Figures

Figure 2-1	– Typical ADA Accessible Routes.....	3
Figure 2-2	– Typical ADA Curb Ramp.....	4
Figure 2-3	– Study Area Map	5
Figure 3-1	– Existing Home Avenue pedestrian bridge over I-290.....	8
Figure 3-2	– Existing Lavergne Avenue pedestrian bridge over I-290	9

Appendices

- Appendix A – I-290 Existing ADA Accessibility Diagram
- Appendix B – Field Data
- Appendix C – Photos of Existing Curb Ramps and Sidewalks

1.0 ADA Accessibility

This section summarizes the general characteristics of the existing sidewalk facilities and whether they meet the current Americans with Disabilities Act (ADA) design requirements. The section includes the following: locations, crossroads with I-290, bridges, intersections, ADA requirements, existing conditions, etc. Any sidewalks, ramps, or curb ramps that are altered by project construction must be replaced with ADA compliant facilities; also, any new pedestrian facilities that are constructed must be ADA compliant. These standards can be found in the Americans with Disabilities Act Accessibility Guidelines, 2004 (ADAAG).

2.0 Methodology

2.1 Standards

The existing sidewalks and curb ramps are required to meet the ADA Accessibility Guidelines. These guidelines have standards for many different design aspects such as building and parking design. The standards that were used to analyze the existing sidewalk conditions in this study were those for accessible routes (See **Figure 2-1** and ADAAG 4.3), curb ramps (See Figure 2-2 and ADAAG 4.7), and ramps (ADAAG 4.8). These requirements specify the locations, slopes, widths, and changes in levels of the sidewalks and curb ramps along with additional requirements for the detectable warnings, islands, adjacent gutters, and adjacent roadways.

Figure 2-1 – Typical ADA Accessible Routes

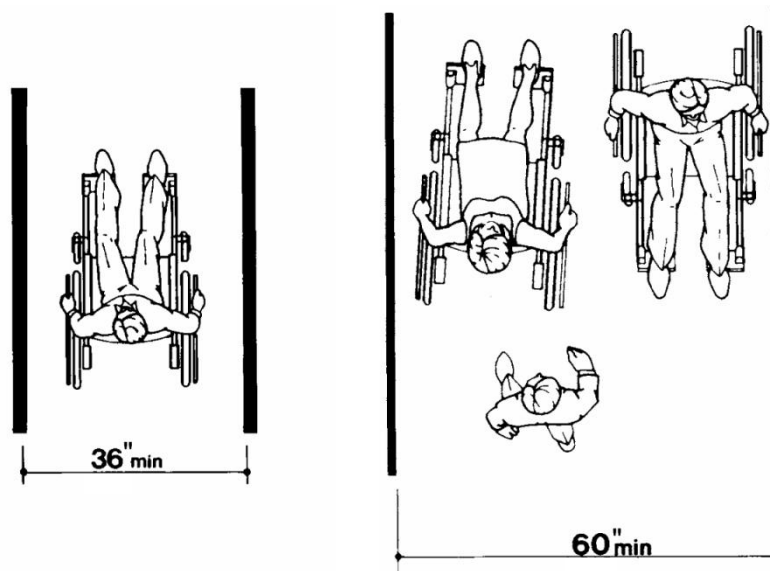
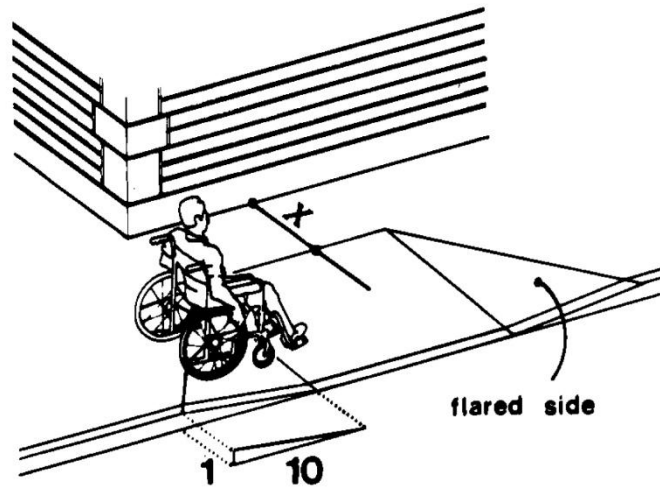


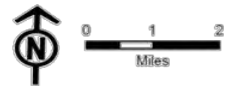
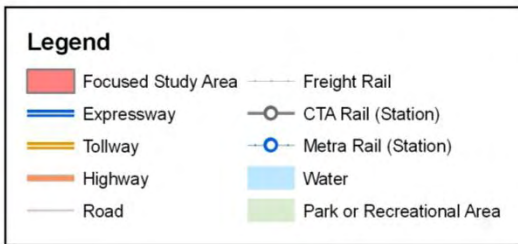
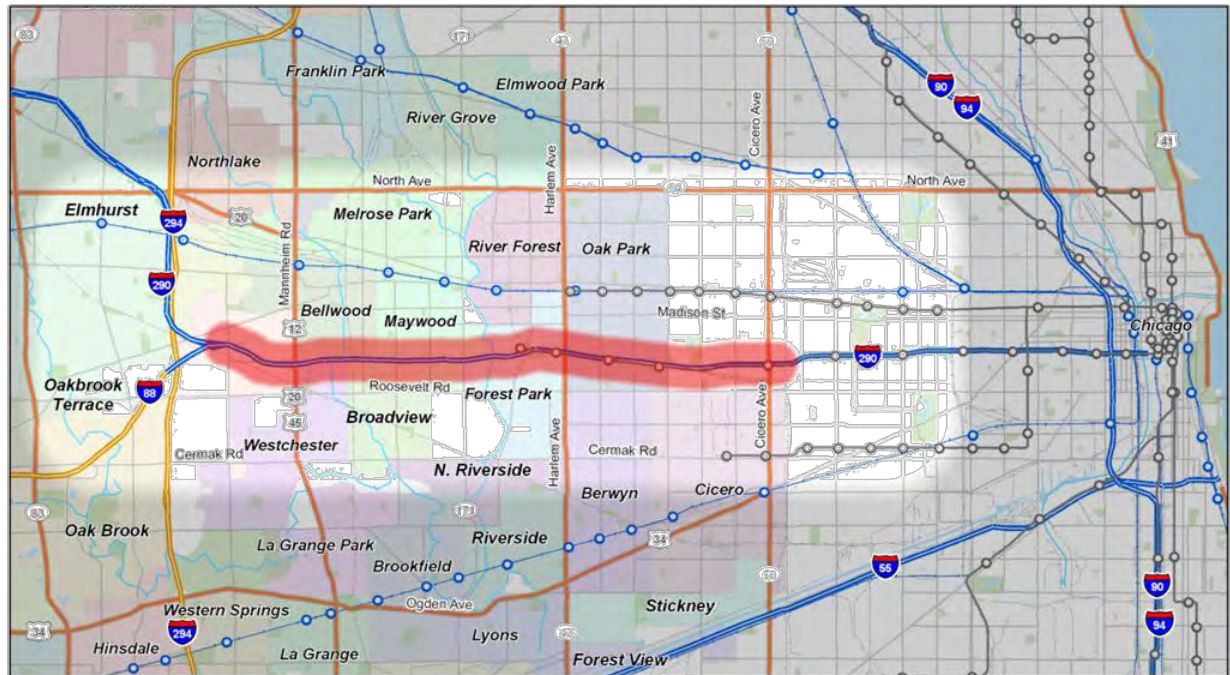
Figure 2-2 – Typical ADA Curb Ramp



2.2 Location

The existing sidewalks and curb ramps along the crossroads and frontage roads within the focused study area (**Figure 2-3**) were reviewed for compliance with the current ADA Standards. The crossroads were reviewed from the second intersection to the south of I-290 to the second intersection to the north of I-290, and the frontage roads adjacent to I-290 were reviewed. This includes their sidewalks and curb ramps at each intersection. Deficient curb ramps at frontage and cross road sidewalk intersections with alleys and driveways were also reviewed. A photo log and data sheet of the curbs and sidewalks reviewed can be found in the Appendix.

Figure 2-3 – Study Area Map



2.3 Curb Ramp and Sidewalk Assessment

If an existing curb ramp or sidewalk did not meet the minimum width, dimension, or slope standard for ADA compliance, they were assessed as ‘ADA not compliant’.

Sidewalks and curb ramps that met the ADA geometric standards, but were poorly constructed, in disrepair, or not updated with detectable warnings, were considered to be ‘ADA not desirable’.

3.0 Data Summary

3.1 Curb Ramps

Over 760 individual curb ramps were assessed for ADA compliance and ADA desirability. **Table 3-1** summarizes the findings. This assessment found that in the focused study area, approximately 40% of the existing ADA ramps do not meet current ADA standards and over 75% are either ADA not compliant or are not desirable.

Table 3-1 – Individual ADA Curb Ramp Assessment

Individual Curb Ramp Assessment	Crossroad		Frontage Road		Overall	
	ADA Compliant	99	25.5%	80	21.4%	179
ADA Not Desirable	134	34.5%	149	39.8%	283	37.1%
ADA Not Compliant	155	39.9%	145	38.8%	300	39.4%
Total:	388	100.0%	374	100.0%	762	100.0%
Total Not Compliant/Desirable	289	74.5%	294	78.6%	583	76.5%

The focused study area includes over 150 intersections along the crossroads and frontage roads. Accessibility of these intersections was determined by evaluating the number of curb ramps at each intersection that were either not compliant or not desirable. If all ramps at an intersection were geometrically compliant, but one or more were considered not desirable, the intersection was assessed as not desirable. If one or more ramps were not compliant, then the intersection was considered to be not compliant. **Table 3-3** summarizes the accessibility of the intersections based on the stated criteria. Overall approximately 45% of the intersections are not compliant, and over 80% are either not compliant or not desirable.

Table 3-2 – Intersection Level of Assessment for ADA Curb Ramps

Intersection Compliance	Crossroad		Frontage Road		Overall	
	ADA Compliant & Desirable	9	12.5%	23	20.7%	32
ADA Not Desirable	20	27.8%	49	44.1%	69	37.7%
ADA Not Compliant	43	59.7%	39	35.1%	82	44.8%
Total:	72	100.0%	111	100.0%	183	100.0%
Total Not Compliant/Desirable	63	87.5%	88	79.3%	151	82.5%

3.2 ADA Accessible Crossings of I-290

Twenty-one crossings of I-290 in the focused study area were assessed for ADA accessibility. These crossings consisted of 19 crossroads and two non-motorized pedestrian crossings. Each crossing was reviewed from the second intersection south of I-290 to the second intersection north of I-290. **Table 3-3** below summarizes the accessibility findings of the crossroad crossings. Existing pedestrian crossings at the crossroads were considered to be ADA compliant if at least one sidewalk on either side of the street met ADA accessibility requirements. The percent of ADA deficient route was determined by the length of sidewalk on either side of the street that was not ADA accessible.

Table 3-3 – I-290 ADA Accessibility Crossroad Crossing Summary

Crossroad Crossings of I-290	ADA Compliant Crossing of I-290 ¹	Percent of ADA Deficient Route in Study Area ²
Wolf Rd.	Yes	0.0%
Mannheim Rd.	No	68.8%
Westchester Blvd.	No	1.5%
25 th Ave.	Yes	66.0%
17 th Ave.	No	17.9%
9 th Ave.	No	17.9%
5 th Ave.	No	23.8%
1 st Ave.	No	39.3%
Des Plaines Ave.	No	8.7%
Circle Ave.	No	66.4%
Harlem Ave.	No	27.6%
Oak Park Ave.	Yes	18.6%
Southeast Ave.	Yes	23.2%
Ridgeland Ave.	Yes	0.0%
Lombard Ave.	Yes	0.0%
Austin Blvd.	Yes	7.1%
Central Ave.	Yes	88.2%
Laramie Ave.	Yes	0.0%
Cicero Ave.	Yes	0.0%
Total:	52.6%	26.2%

¹ 'Yes' indicates that at least one side of the street crossing I-290 is ADA accessible across I-290.

'No' indicates that there is no continuously ADA accessible route across I-290

² Percent of sidewalk length from both sides of the street that was not found to be ADA accessible.

There are two non-motorized, shared-use crossings of I-290 in the study area; at Home Ave. (**Figure 3-1**) in Oak Park, and at Lavergne Ave. (**Figure 3-2**) in Chicago. The existing bridge decks of both structures are in a deteriorated condition.

Figure 3-1 – Existing Home Avenue pedestrian bridge over I-290



The sidewalk approach ramps for the Home Ave. crossing currently meet ADA standards and are in good condition. The sidewalk ramps for the Lavergne Ave. pedestrian crossing do not meet ADA standards because their slopes are too steep and do not have the required level landings and handrails.

Figure 3-2 – Existing Lavergne Avenue pedestrian bridge over I-290



The crossing at Lavergne Ave./I-290 is also considered a high pedestrian traffic generator due to the existing train station access ramp connected to the crossing. **Table 3-4** summarizes the accessibility findings of the non-motorized pedestrian crossings.

Table 3-4 – I-290 ADA Accessibility Non-Motorized Pedestrian Crossing Summary

Non Motorized Crossings of I-290	ADA Compliant Crossing of I-290	Percent Deficient in Study Area
Home Ave.	Yes	89.5%
Lavergne Ave.	No	65.6%
Total:	50.0%	74.5%

The Pedestrian Safety Guide and Countermeasure Selection System (PEDSAFE) recommends that sidewalks at high pedestrian generator locations have a minimum width of 8' and a preferred width of 10'. For this analysis, crossroads that serve and connect with the existing heavy rail transit line stations in the study area were considered to be high pedestrian generators; based on this assumption, ten high pedestrian generator locations were identified along crossroads in the focused study

area. **Table 3-5** summarizes the accessibility findings at each of these high pedestrian traffic sidewalks.

Table 3-5 – I-290 High Pedestrian Generator Crossing Summary

Identified High Pedestrian Generator Crossroad	Desirable for High Pedestrian Traffic (PEDSAFE)
Des Plaines Ave.	No
Harlem Ave.	No
Oak Park Ave.	No
East Ave.	No
Lombard Ave.	No
Austin Blvd.	No
Central Ave.	Yes
Laramie Ave.	Yes
Pedestrian/Lavergne Ave.	Yes
Cicero Ave.	No
Total Undesirable:	7 of 10
Percent Undesirable:	70.0%

4.0 Conclusions

A review of the existing sidewalks and curb ramps within the project limits found many to be ADA deficient or not compliant. Of the curb ramps within the limits about 40% do not meet ADA requirements and three out of every four curb ramps do not meet ADA requirements and/or are not ADA desirable. Over half of the crossroad sidewalks do not provide a continuously ADA accessible route.

Primary causes are due to inadequate sidewalk widths, steep ramp slopes, old or non-existent detectable warnings, and/or poor construction or condition. Another contributing factor to ADA deficiencies in the study area is that ADA standards have been updated over the years; facilities that had met the standards at the time of construction may now not meet the current policies.

Redesign and reconstruction of sidewalk and curb ramp facilities to meet the required ADA standards will greatly increase the accessibility within the project limits. Any sidewalks, ramps, or curb ramps that are altered by project construction must be replaced with ADA compliant facilities; also, any new pedestrian facilities that are constructed must be ADA compliant. The scope and limits of the work for sidewalks,

ramps, and curb ramps will be determined through the Phase I EIS and Design Report processes.

5.0 List of References

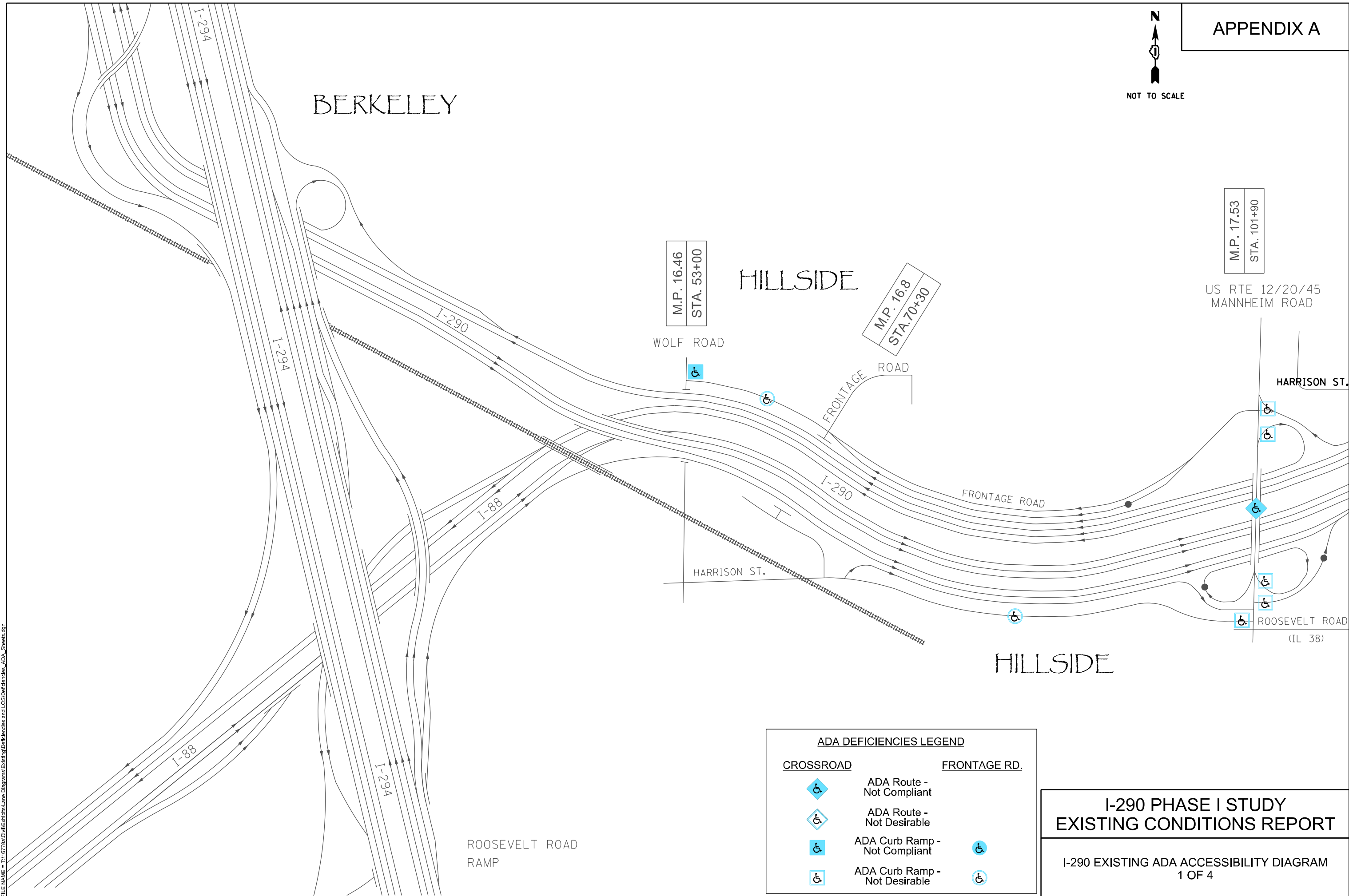
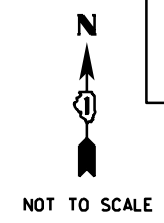
Americans with Disabilities Act Accessibility Guidelines, United States Department of Justice, July 2004

Illinois Accessibility Code, Capital Development Board, State of Illinois, April 1997

Pedestrian Safety Guide and Countermeasure Selection System, United States Department of Transportation, Federal Highway Administration, September 2004

Appendix A

I-290 Existing ADA Accessibility Diagram



M.P. 16.46
STA. 53+00

HILLSIDE

M.P. 16.8
STA. 70+30

M.P. 17.53
STA. 101+90

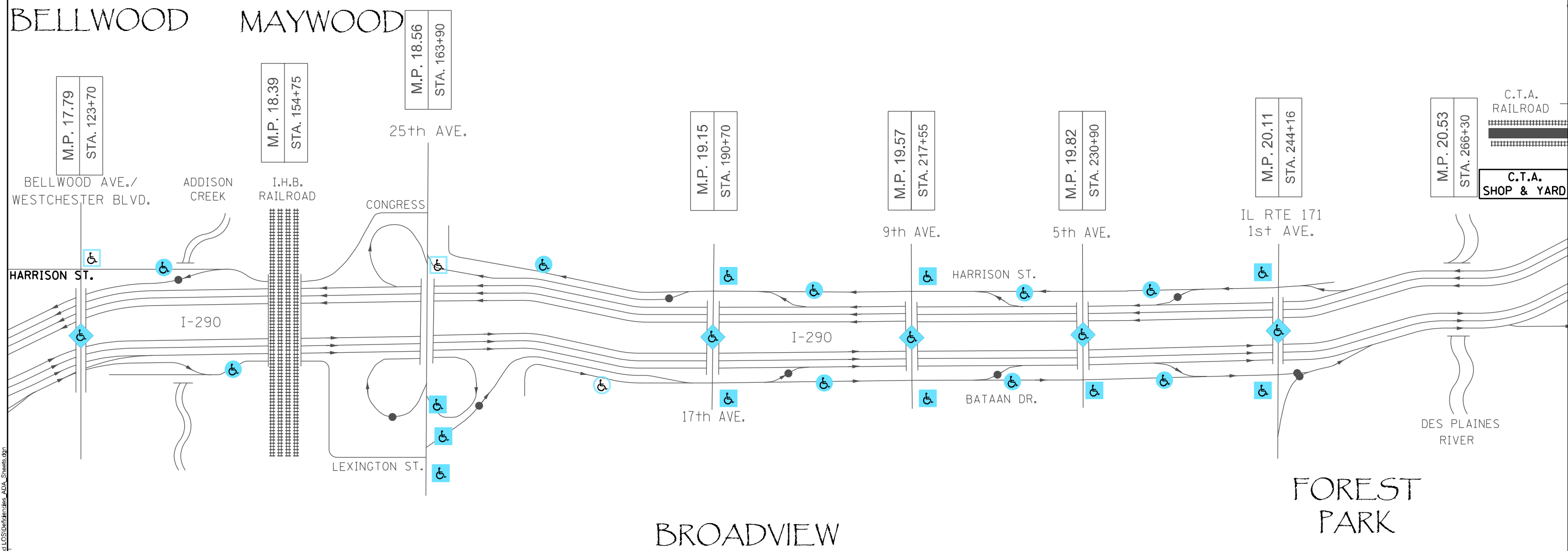
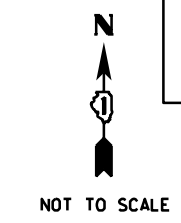
US RTE 12/20/45
MANNHEIM ROAD

FILE NAME = I:\1728a\Civil\Exhibits\Line Diagrams\Existing\Deficiencies and LOS\Deficiencies ADA - Sheets.dgn

DATE = 2/15/2011

ADA DEFICIENCIES LEGEND	
CROSSROAD	FRONTAGE RD.
	ADA Route - Not Compliant
	ADA Route - Not Desirable
	ADA Curb Ramp - Not Compliant
	ADA Curb Ramp - Not Desirable

I-290 PHASE I STUDY
EXISTING CONDITIONS REPORT



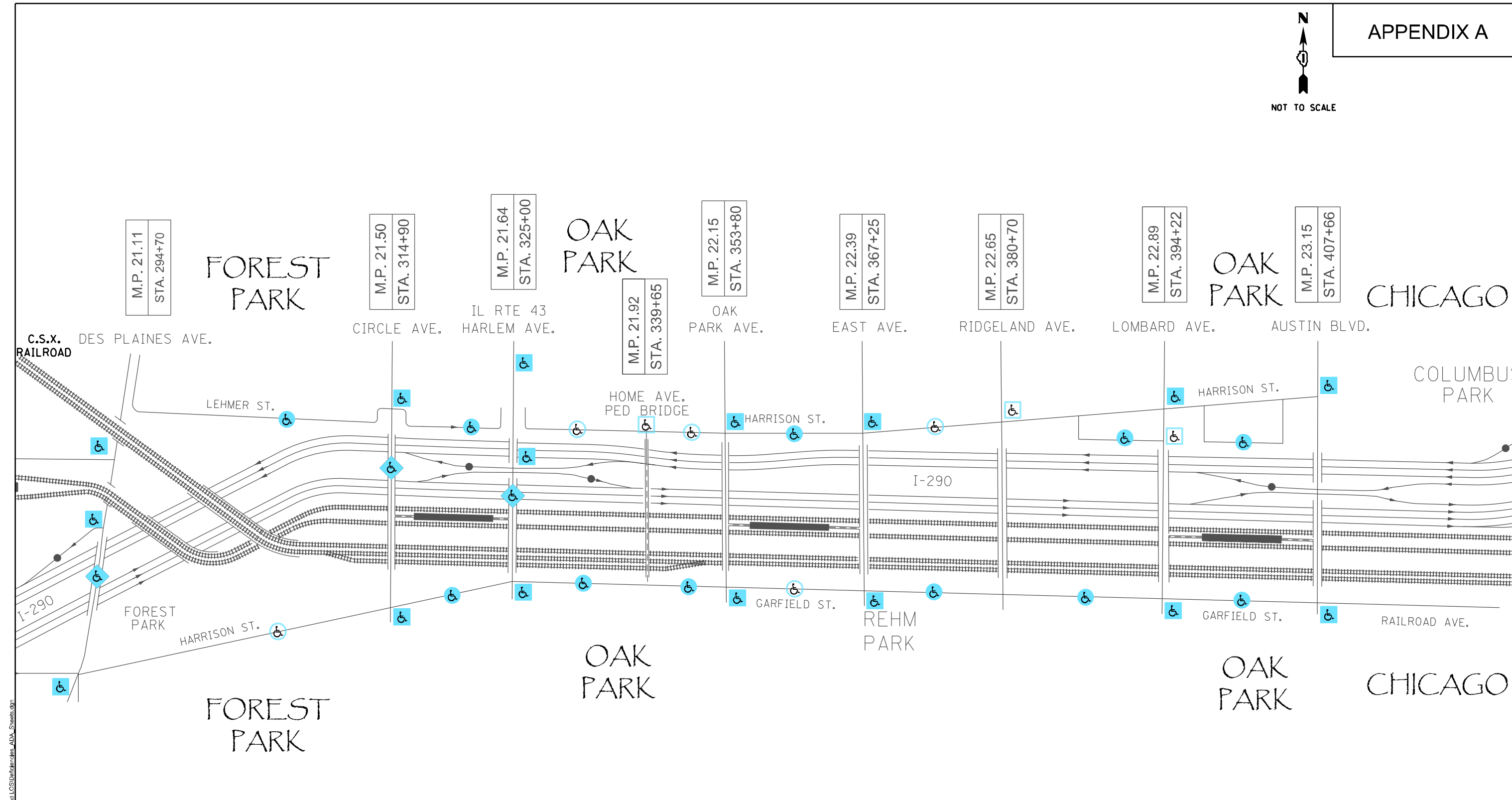
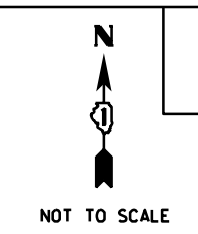
FILE NAME = I:\1728a\Civil\Exhibits\Line Diagrams\Existing\Deficiencies and LOS\Deficiencies ADA Sheets.dgn

DATE = 2/15/2011

ADA DEFICIENCIES LEGEND	
CROSSROAD	FRONTAGE RD.
	ADA Route - Not Compliant
	ADA Route - Not Desirable
	ADA Curb Ramp - Not Compliant
	ADA Curb Ramp - Not Desirable

**I-290 PHASE I STUDY
EXISTING CONDITIONS REPORT**

I-290 EXISTING ADA ACCESSIBILITY DIAGRAM
2 OF 4

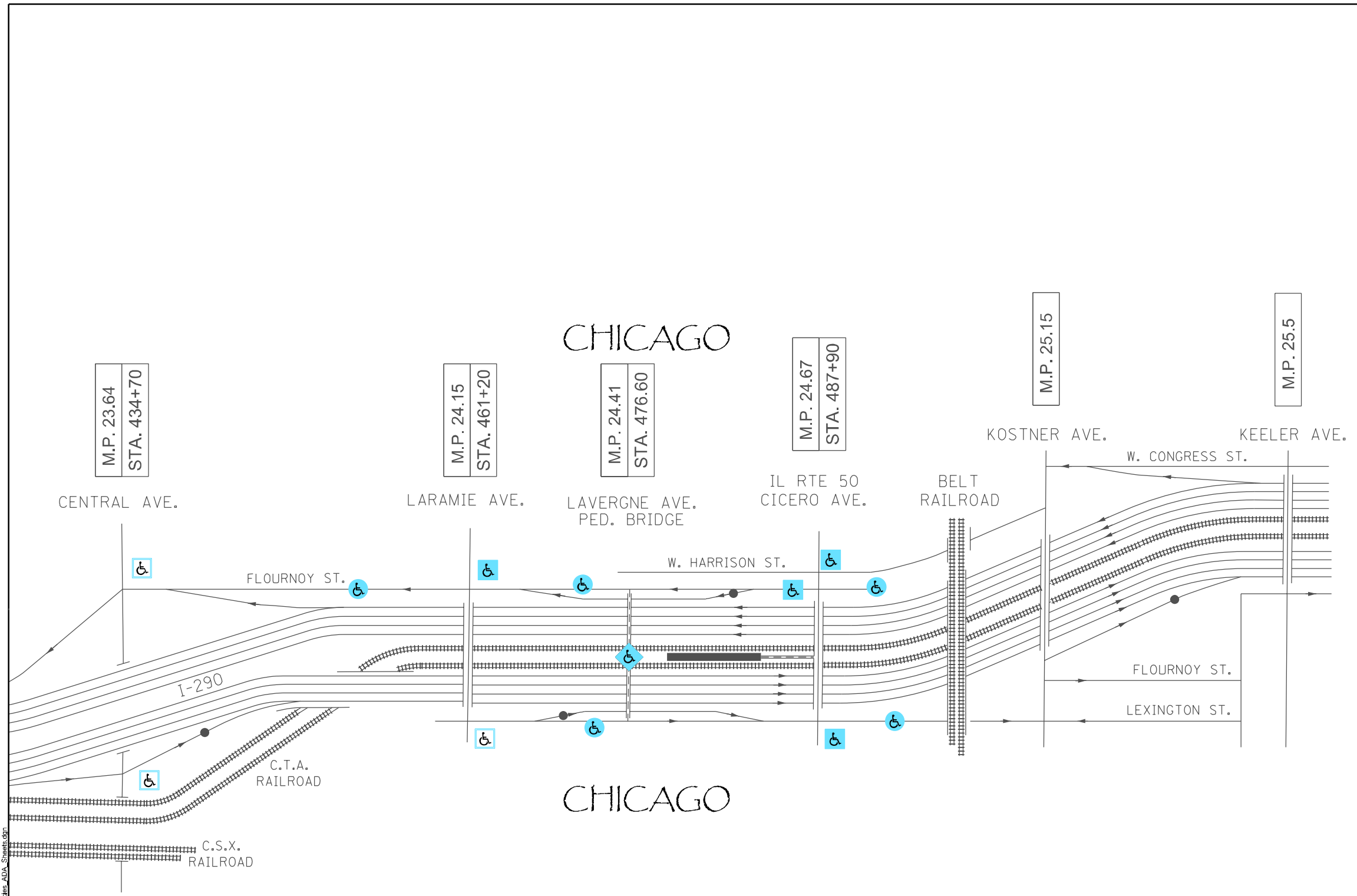
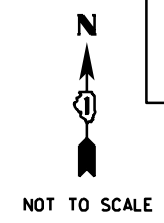


FILE NAME = I:\2728a\Civil\Exhibit\Line Diagrams\Existing\Deficiencies and LOS\Deficiencies ADA - Sheets.dgn
DATE = 2/15/2011

ADA DEFICIENCIES LEGEND	
CROSSROAD	FRONTAGE RD.
	ADA Route - Not Compliant
	ADA Route - Not Desirable
	ADA Curb Ramp - Not Compliant
	ADA Curb Ramp - Not Desirable

**I-290 PHASE I STUDY
EXISTING CONDITIONS REPORT**

I-290 EXISTING ADA ACCESSIBILITY DIAGRAM
3 OF 4



ADA DEFICIENCIES LEGEND	
CROSSROAD	FRONTAGE RD.
	ADA Route - Not Compliant
	ADA Route - Not Desirable
	ADA Curb Ramp - Not Compliant
	ADA Curb Ramp - Not Desirable

I-290 PHASE I STUDY
EXISTING CONDITIONS REPORT

I-290 EXISTING ADA ACCESSIBILITY DIAGRAM
4 OF 4

FILE NAME = I:\2728a\Civil\Exhibit\Line Diagrams\Existing\Deficiencies and LOS\Deficiencies ADA Sheets.dwg
DATE = 2/15/2011

Appendix B

Field Data

I-290 Phase I Study
 ADA Curb Ramp Summary
 Review Date: January 5, 2011

	ADA Compliant	ADA Not Compliant	ADA Not Desirable ¹	Redesign ²	Repair ³	No Detectable Warning	New Detectable Warning	Old Detectable Warning
Crossroads	99	155	134	104	187	141	86	129
Total	99	155	134	104	187	141	86	129
Percent of Total	25.5%	39.9%	34.5%	26.8%	48.2%	36.3%	22.2%	33.2%
Frontage Roads								
Northside of I-290	32	73	84	66	93	72	32	80
Southside of I-290	48	72	65	42	95	70	42	69
Total	80	145	149	108	188	142	74	149
Percent of Total	21.4%	38.8%	39.8%	28.9%	50.3%	38.0%	19.8%	39.8%
Grand Total	179	300	283	212	375	283	160	278
Percent of Grand Total	23.5%	39.4%	37.1%	27.8%	49.2%	37.1%	21.0%	36.5%

- 1 - Not desirable indicates the ramp may be poorly designed, poorly constructed, or not have an updated detectable warning but still meets ADA requirements. The design could be more
- 2 - Redesign indicates an ADA not compliant or not desirable ramp that is recommended for redesign and complete replacement if it is within an area designated to be altered by construction (locations to be determined by the scope of the selected alternative).
- 3 - Repair indicates an ADA compliant ramp, or old-style detectable warning, that is recommended for remedial repair if it is within an area designated to be altered by construction (locations to be determined by the scope of the selected alternative).

I-290 Phase I Study
Intersection ADA Curb Ramp Table
Review Date: January 5, 2011

Intersection/Road	Crossroad/Frontage Road	ADA Compliant	Condition	Crossroad	Frontage Road	Crossroad			Frontage Road		
						ADA Compliant	ADA Not Compliant	ADA Not Desirable	ADA Compliant	ADA Not Compliant	ADA Not Desirable
Wolf/Jackson	Crossroad	No	Fair	1	0	0	1	0	0	0	0
Iroquois/Jackson	Frontage Road	Not Desirable	Fair	0	1	0	0	0	0	0	1
Jackson/Frontage Road	Frontage Road	Not Desirable	Fair	0	1	0	0	0	0	0	1
Orchard/Harrison	Frontage Road	Not Desirable	Fair	0	1	0	0	0	0	0	1
Oak Ridge/Harrison	Frontage Road	Not Desirable	Fair	0	1	0	0	0	0	0	1
Oak/Harrison	Frontage Road	Not Desirable	Fair	0	1	0	0	0	0	0	1
Mannheim/Gladys	Crossroad	Not Desirable	Fair	1	0	0	0	1	0	0	0
Mannheim/Van Buren	Crossroad	No	Fair	1	0	0	1	0	0	0	0
Mannheim/Congress	Crossroad	Not Desirable	Fair	1	0	0	0	1	0	0	0
Mannheim/NE Off-ramp	Crossroad	Not Desirable	Fair	1	0	0	0	1	0	0	0
Mannheim/NE On-ramp	Crossroad	Not Desirable	Fair	1	0	0	0	1	0	0	0
Mannheim SE Loop	Crossroad	Not Desirable	Fair	1	0	0	0	1	0	0	0
Mannheim SE On-ramp	Crossroad	Not Desirable	Fair	1	0	0	0	1	0	0	0
Mannheim/Harrison	Crossroad	Not Desirable	Fair	1	0	0	0	1	0	0	0
Mannheim/Gladstone	Crossroad	Not Desirable	Fair	1	0	0	0	1	0	0	0
Marshall/Harrison	Frontage Road	Yes	Good	0	1	0	0	0	1	0	0
Bellwood/Van Buren	Crossroad	Not Desirable	Poor	1	0	0	0	1	0	0	0
Bellwood/Harrison	Crossroad	Not Desirable	Fair	1	0	0	0	1	0	0	0
Westchester/Kitchener	Crossroad	No	Poor	1	0	0	1	0	0	0	0
Bohland/Harrison	Frontage Road	Yes	Good	0	1	0	0	0	1	0	0
Linden/Harrison	Frontage Road	Not Desirable	Good	0	1	0	0	0	0	0	1
Newcastle/Wedgewood	Frontage Road	Not Desirable	Fair	0	1	0	0	0	0	0	1
Rice/Harrison	Frontage Road	Yes	Good	0	1	0	0	0	1	0	0
Portsmouth/Wedgewood	Frontage Road	Not Desirable	Fair	0	1	0	0	0	0	0	1
Eastern/Harrison	Frontage Road	No	Poor	0	1	0	0	0	0	1	0
Suffolk/Wedgewood	Frontage Road	Not Desirable	Fair	0	1	0	0	0	0	0	1
32nd/Harrison	Frontage Road	Not Desirable	Poor	0	1	0	0	0	0	0	1
Norfolk/Wedgewood	Frontage Road	Not Desirable	Fair	0	1	0	0	0	0	0	1
31st/Harrison	Frontage Road	Not Desirable	Fair	0	1	0	0	0	0	0	1
Manchester/Wedgewood	Frontage Road	Not Desirable	Fair	0	1	0	0	0	0	0	1
30st/Harrison	Frontage Road	Not Desirable	Fair	0	1	0	0	0	0	0	1
Bristol/Wedgewood	Frontage Road	Not Desirable	Fair	0	1	0	0	0	0	0	1
Cernan/Harrison	Frontage Road	Not Desirable	Poor	0	1	0	0	0	0	0	1
Gardener/Wedgewood	Frontage Road	No	Poor	0	1	0	0	0	0	1	0
Congress/Harrison	Frontage Road	No	Fair	0	1	0	0	0	0	1	0
25th/Van Buren	Crossroad	Not Desirable	Poor	1	0	0	0	1	0	0	0
25th SE On-Ramp	Crossroad	No	Poor	1	0	0	1	0	0	0	0
25th SE Loop	Crossroad	No	Fair	1	0	0	1	0	0	0	0
25th/Lexington	Crossroad	No	Fair	1	0	0	1	0	0	0	0
24th/Harrison	Frontage Road	No	Fair	0	1	0	0	0	0	1	0
23rd/Harrison	Frontage Road	Not Desirable	Fair	0	1	0	0	0	0	0	1
22nd/Harrison	Frontage Road	Yes	Good	0	1	0	0	0	1	0	0
22nd/Bataan	Frontage Road	Not Desirable	Fair	0	1	0	0	0	0	0	1
21st/Harrison	Frontage Road	No	Fair	0	1	0	0	0	0	1	0
21st/Bataan	Frontage Road	Not Desirable	Fair	0	1	0	0	0	0	0	1

Intersection/Road	Crossroad/Frontage Road	ADA Compliant	Condition	Crossroad	Frontage Road	Crossroad			Frontage Road		
						ADA Compliant	ADA Not Compliant	ADA Not Desirable	ADA Compliant	ADA Not Compliant	ADA Not Desirable
20th/Harrison	Frontage Road	No	Fair	0	1	0	0	0	0	1	0
20th/Bataan	Frontage Road	Not Desirable	Fair	0	1	0	0	0	0	0	1
19th/Harrison	Frontage Road	Yes	Good	0	1	0	0	0	1	0	0
19th/Bataan	Frontage Road	Not Desirable	Fair	0	1	0	0	0	0	0	1
18th/Harrison	Frontage Road	No	Poor	0	1	0	0	0	0	1	0
18th/Bataan	Frontage Road	Yes	Good	0	1	0	0	0	1	0	0
17th/Van Buren	Crossroad	Yes	Good	1	0	1	0	0	0	0	0
17th/Harrison	Crossroad	No	Poor	1	0	0	1	0	0	0	0
17th/Bataan	Crossroad	No	Poor	1	0	0	1	0	0	0	0
17th/Lexington	Crossroad	No	Poor	1	0	0	1	0	0	0	0
16th/Harrison	Frontage Road	No	Fair	0	1	0	0	0	0	1	0
16th/Bataan	Frontage Road	Not Desirable	Fair	0	1	0	0	0	0	0	1
15th/Harrison	Frontage Road	Yes	Good	0	1	0	0	0	1	0	0
15th/Bataan	Frontage Road	Yes	Good	0	1	0	0	0	1	0	0
14th/Harrison	Frontage Road	No	Fair	0	1	0	0	0	0	1	0
14th/Bataan	Frontage Road	Not Desirable	Fair	0	1	0	0	0	0	0	1
13th/Harrison	Frontage Road	Yes	Good	0	1	0	0	0	1	0	0
13th/Bataan	Frontage Road	No	Fair	0	1	0	0	0	0	1	0
12th/Bataan	Frontage Road	No	Poor	0	1	0	0	0	0	1	0
11th/Bataan	Frontage Road	Not Desirable	Fair	0	1	0	0	0	0	0	1
10th/Harrison	Frontage Road	Yes	Good	0	1	0	0	0	1	0	0
10th/Bataan	Frontage Road	Not Desirable	Fair	0	1	0	0	0	0	0	1
9th/Van Buren	Crossroad	Yes	Good	1	0	1	0	0	0	0	0
9th/Congress	Crossroad	Yes	Good	1	0	1	0	0	0	0	0
9th/Harrison	Crossroad	No	Fair	1	0	0	1	0	0	0	0
9th/Bataan	Crossroad	No	Poor	1	0	0	1	0	0	0	0
9th/Lexington	Crossroad	Yes	Good	1	0	1	0	0	0	0	0
8th/Harrison	Frontage Road	No	Poor	0	1	0	0	0	0	1	0
8th/Bataan	Frontage Road	No	Poor	0	1	0	0	0	0	1	0
7th/Harrison	Frontage Road	No	Fair	0	1	0	0	0	0	1	0
7th/Bataan	Frontage Road	No	Poor	0	1	0	0	0	0	1	0
6th/Harrison	Frontage Road	No	Fair	0	1	0	0	0	0	1	0
6th/Bataan	Frontage Road	No	Poor	0	1	0	0	0	0	1	0
5th/Congress	Crossroad	Yes	Good	1	0	1	0	0	0	0	0
5th/Harrison	Crossroad	Yes	Good	1	0	1	0	0	0	0	0
5th/Bataan	Crossroad	No	Fair	1	0	0	1	0	0	0	0
5th/Lexington	Crossroad	Not Desirable	Good	1	0	0	0	1	0	0	0
4th/Harrison	Frontage Road	No	Fair	0	1	0	0	0	0	1	0
4th/Bataan	Frontage Road	No	Poor	0	1	0	0	0	0	1	0
3rd/Harrison	Frontage Road	No	Fair	0	1	0	0	0	0	1	0
3rd/Bataan	Frontage Road	No	Poor	0	1	0	0	0	0	1	0
2nd/Harrison	Frontage Road	No	Fair	0	1	0	0	0	0	1	0
2nd/Bataan	Frontage Road	No	Poor	0	1	0	0	0	0	1	0
1st/Van Buren	Crossroad	No	Fair	1	0	0	1	0	0	0	0
1st/Congress	Crossroad	No	Fair	1	0	0	1	0	0	0	0
1st/Harrison	Crossroad	No	Poor	1	0	0	1	0	0	0	0
1st/Bataan	Crossroad	No	Poor	1	0	0	1	0	0	0	0
1st/Lexington	Crossroad	No	Poor	1	0	0	1	0	0	0	0

Intersection/Road	Crossroad/Frontage Road	ADA Compliant	Condition	Crossroad	Frontage Road	Crossroad			Frontage Road		
						ADA Compliant	ADA Not Compliant	ADA Not Desirable	ADA Compliant	ADA Not Compliant	ADA Not Desirable
DesPlaines/Jackson	Crossroad	Yes	Good	1	0	1	0	0	0	0	0
DesPlaines/North CTA Entrance	Crossroad	No	Fair	1	0	0	1	0	0	0	0
DesPlaines/South CTA Entrance	Crossroad	No	Fair	1	0	0	1	0	0	0	0
DesPlaines/ WB On-ramp	Crossroad	No	Fair	1	0	0	1	0	0	0	0
DesPlaines/Harrison	Crossroad	No	Fair	1	0	0	1	0	0	0	0
Ferdinand/Lehmer	Frontage Road	Not Desirable	Fair	0	1	0	0	0	0	0	1
Beloit/Lehmer	Frontage Road	No	Fair	0	1	0	0	0	0	1	0
Thomas/Lehmer	Frontage Road	Not Desirable	Fair	0	1	0	0	0	0	0	1
Hannah/Lehmer	Frontage Road	No	Fair	0	1	0	0	0	0	1	0
Circle/Jackson	Crossroad	Yes	Good	1	0	1	0	0	0	0	0
Circle/Lehmer	Crossroad	No	Fair	1	0	0	1	0	0	0	0
Circle/Harrison	Crossroad	No	Fair	1	0	0	1	0	0	0	0
Marengo/Lehmer	Frontage Road	Not Desirable	Fair	0	1	0	0	0	0	0	1
Elgin/Lehmer	Frontage Road	No	Fair	0	1	0	0	0	0	1	0
Harlem/Jackson	Crossroad	No	Fair	1	0	0	1	0	0	0	0
Harlem/290 Ramp	Crossroad	No	Fair	1	0	0	1	0	0	0	0
Harlem/Harrison	Crossroad	No	Fair	1	0	0	1	0	0	0	0
Wisconsin/Harrison	Frontage Road	Not Desirable	Fair	0	1	0	0	0	0	0	1
Wisconsin/Garfield	Frontage Road	Yes	Good	0	1	0	0	0	1	0	0
Wenonah/Harrison	Frontage Road	Not Desirable	Fair	0	1	0	0	0	0	0	1
Wenonah/Garfield	Frontage Road	Yes	Good	0	1	0	0	0	1	0	0
Home/Harrison	Frontage Road	Not Desirable	Fair	0	1	0	0	0	0	0	1
Home/Garfield	Frontage Road	No	Fair	0	1	0	0	0	0	1	0
Clinton/Harrison	Frontage Road	Not Desirable	Fair	0	1	0	0	0	0	0	1
Clinton/Garfield	Frontage Road	No	Fair	0	1	0	0	0	0	1	0
Kenilworth/Harrison	Frontage Road	Not Desirable	Fair	0	1	0	0	0	0	0	1
Kenilworth/Garfield	Frontage Road	Not Desirable	Fair	0	1	0	0	0	0	0	1
Carpenter/Harrison	Frontage Road	Yes	Good	0	1	0	0	0	1	0	0
Grove/Harrison	Frontage Road	Not Desirable	Fair	0	1	0	0	0	0	0	1
Grove/Garfield	Frontage Road	Not Desirable	Fair	0	1	0	0	0	0	0	1
Oak Park/Van Buren	Crossroad	No	Fair	1	0	0	1	0	0	0	0
Oak Park/Harrison	Crossroad	No	Fair	1	0	0	1	0	0	0	0
Oak Park/Garfield	Crossroad	No	Fair	1	0	0	1	0	0	0	0
Oak Park/Lexington	Crossroad	No	Fair	1	0	0	1	0	0	0	0
Euclid/Harrison	Frontage Road	Yes	Good	0	1	0	0	0	1	0	0
Euclid/Garfield	Frontage Road	Not Desirable	Fair	0	1	0	0	0	0	0	1
Wesley/Harrison	Frontage Road	Not Desirable	Fair	0	1	0	0	0	0	0	1
Wesley/Garfield	Frontage Road	Not Desirable	Fair	0	1	0	0	0	0	0	1
Clarence/Harrison	Frontage Road	No	Fair	0	1	0	0	0	0	1	0
Clarence/Garfield	Frontage Road	Not Desirable	Fair	0	1	0	0	0	0	0	1
Southeast/Van Buren	Crossroad	Not Desirable	Fair	1	0	0	0	1	0	0	0
Southeast/Harrison	Crossroad	No	Fair	1	0	0	1	0	0	0	0
Southeast/Lexington	Crossroad	Not Desirable	Fair	1	0	0	0	1	0	0	0
Southeast/Garfield	Crossroad	No	Poor	1	0	0	1	0	0	0	0
Scoville/Harrison	Frontage Road	Not Desirable	Fair	0	1	0	0	0	0	0	1

Intersection/Road	Crossroad/Frontage Road	ADA Compliant	Condition	Crossroad	Frontage Road	Crossroad			Frontage Road		
						ADA Compliant	ADA Not Compliant	ADA Not Desirable	ADA Compliant	ADA Not Compliant	ADA Not Desirable
Gunderson/Harrison	Frontage Road	Not Desirable	Fair	0	1	0	0	0	0	0	1
Gunderson/Garfield	Frontage Road	Yes	Good	0	1	0	0	0	1	0	0
Elmwood/Harrison	Frontage Road	Not Desirable	Fair	0	1	0	0	0	0	0	1
Elmwood/Garfield	Frontage Road	No	Fair	0	1	0	0	0	0	1	0
Ridgeland/Harrison	Crossroad	Not Desirable	Fair	1	0	0	0	1	0	0	0
Ridgeland/Garfield	Crossroad	Yes	Good	1	0	1	0	0	0	0	0
Cuyler/Garfield	Frontage Road	No	Fair	0	1	0	0	0	0	1	0
Highland/Flournoy	Frontage Road	Not Desirable	Fair	0	1	0	0	0	0	0	1
Highland/Garfield	Frontage Road	No	Fair	0	1	0	0	0	0	1	0
Harvey/Garfield	Frontage Road	Yes	Good	0	1	0	0	0	1	0	0
Lombard/Harrison	Crossroad	No	Fair	1	0	0	1	0	0	0	0
Lombard/Flournoy	Crossroad	Not Desirable	Fair	1	0	0	0	1	0	0	0
Lombard/Garfield	Crossroad	No	Fair	1	0	0	1	0	0	0	0
Taylor/Flournoy	Frontage Road	Not Desirable	Fair	0	1	0	0	0	0	0	1
Taylor/Garfield	Frontage Road	Not Desirable	Fair	0	1	0	0	0	0	0	1
Lyman/Flournoy	Frontage Road	Not Desirable	Good	0	1	0	0	0	0	0	1
Lyman/Garfield	Frontage Road	Yes	Good	0	1	0	0	0	1	0	0
Humphrey/Flournoy	Frontage Road	No	Fair	0	1	0	0	0	0	1	0
Humphrey/Garfield	Frontage Road	No	Fair	0	1	0	0	0	0	1	0
Austin/Harrison	Crossroad	No	Fair	1	0	0	1	0	0	0	0
Austin/290 Ramp	Crossroad	No	Fair	1	0	0	1	0	0	0	0
Austin/Garfield/Railroad	Crossroad	No	Fair	1	0	0	1	0	0	0	0
Austin/Harvard/Arthington	Crossroad	No	Fair	1	0	0	1	0	0	0	0
Mason/Railroad	Frontage Road	Yes	Good	0	1	0	0	0	1	0	0
Mayfield/Railroad	Frontage Road	Yes	Good	0	1	0	0	0	1	0	0
Monitor/Railroad	Frontage Road	Yes	Good	0	1	0	0	0	1	0	0
Menard/Railroad	Frontage Road	Yes	Good	0	1	0	0	0	1	0	0
Central/Harrison	Crossroad	No	Fair	1	0	0	1	0	0	0	0
Central/Flournoy	Crossroad	Not Desirable	Poor	1	0	0	0	1	0	0	0
Lotus/Flournoy	Frontage Road	Not Desirable	Fair	0	1	0	0	0	0	0	1
Lockwood/Flournoy	Frontage Road	No	Poor	0	1	0	0	0	0	1	0
Laramie/Harrison	Crossroad	Not Desirable	Fair	1	0	0	0	1	0	0	0
Laramie/Flournoy	Crossroad	No	Fair	1	0	0	1	0	0	0	0
Laramie/Lexington	Crossroad	Not Desirable	Fair	1	0	0	0	1	0	0	0
Learnington/Lexington	Frontage Road	No	Poor	0	1	0	0	0	0	1	0
Lavergne/Flournoy	Frontage Road	No	Poor	0	1	0	0	0	0	1	0
Lavergne/Lexington	Frontage Road	Not Desirable	Fair	0	1	0	0	0	0	0	1
Cicero/Harrison	Crossroad	No	Poor	1	0	0	1	0	0	0	0
Cicero/Flournoy	Crossroad	No	Poor	1	0	0	1	0	0	0	0
Cicero/Lexington	Crossroad	No	Poor	1	0	0	1	0	0	0	0
Cicero/Polk	Crossroad	Not Desirable	Poor	1	0	0	0	1	0	0	0
Kilpatrick/Flournoy	Frontage Road	No	Poor	0	1	0	0	0	0	1	0
Kilpatrick/Lexington	Frontage Road	No	Poor	0	1	0	0	0	0	1	0
Kolmar/Lexington	Frontage Road	Yes	Good	0	1	0	0	0	1	0	0
Kilbourn/Lexington	Frontage Road	Yes	Good	0	1	0	0	0	1	0	0
Total:						9	43	20	23	39	49
Percent of Total:						4.9%	23.6%	11.0%	12.6%	21.4%	26.9%

Notes:

1. This table reflects the number of intersections that have at least one curb ramp deficiency.
2. Not desirable indicates the ramp may be poorly designed, poorly constructed, or not have an updated detectable warning but still meets ADA requirements. The design could be more pedestrian friendly.

I-290 Phase I Study

I-290 ADA Accessibility Crossing Table - Crossroad Crossings of I-290

Review Date: January 5, 2011

Crossroad Crossings of I-290	West				East				Notes	ADA Compliant Crossing of I-290	Approx. Total Deficient Length (ft)	Approx. Total Reviewed Length (ft)	Percent Deficient in Study Area
	ADA Compliant	Condition	Length Reviewed (ft)	Length Deficient (ft)	ADA Compliant	Condition	Length Reviewed (ft)	Length Deficient (ft)					
Wolf Rd.	Yes	Fair	800	0	Yes	Fair	800	0		Yes	0	1,600	0.0%
Mannheim Rd.	N/A	N/A	0	0	No	Poor	2,400	1,650	Sidewalk from Gladstone to Congress not wide enough and poor condition.	No	1,650	2,400	68.8%
Westchester Blvd.	No	Fair	1,350	20	No	Fair	1,350	20	Large jump in sidewalk height at north end of bridge.	No	40	2,700	1.5%
25th Ave.	Yes	Fair	420	0	No	Poor	1,550	1,300	Sidewalk from Lexington to Van Buren not wide enough on east side.	Yes	1,300	1,970	66.0%
17th Ave.	No	Poor	1,400	250	No	Poor	1,400	250	Sidewalk from Bataan to Harrison not wide enough on either side.	No	500	2,800	17.9%
9th Ave.	No	Poor	1,400	250	No	Poor	1,400	250	Sidewalk from Bataan to Harrison not wide enough on either side.	No	500	2,800	17.9%
5th Ave.	No	Poor	1,050	250	No	Poor	1,050	250	Sidewalk from Bataan to Harrison not wide enough on either side.	No	500	2,100	23.8%
1st Ave.	No	Poor	1,400	550	No	Poor	1,400	550	Sidewalk from Bataan to Harrison not wide enough on either side. Sidewalk from Harrison to Congress in poor condition. Sidewalk from Congress to Van Buren not wide enough.	No	1,100	2,800	39.3%
Des Plaines Ave.	N/A	N/A	1,500	0	No	Fair	1,500	260	Sidewalk along east side of bridge is not wide enough.	No	260	3,000	8.7%
Circle Ave.	No	Poor	1,400	930	No	Poor	1,400	930	Sidewalk along bridge is not wide enough and too steep on both sides.	No	1,860	2,800	66.4%
Harlem Ave.	No	Poor	1,450	350	No	Poor	1,450	450	Sidewalk along bridge is not wide enough on either side.	No	800	2,900	27.6%
Oak Park Ave.	No	Poor	1,400	270	Yes	Poor	1,400	250	Sidewalk on structure in poor condition and no ramp at NW or SW ends.	Yes	520	2,800	18.6%
Southeast Ave.	Yes	Poor	1,400	330	Yes	Poor	1,400	320	Sidewalk on structure in poor condition.	Yes	650	2,800	23.2%
Ridgeland Ave.	Yes	Fair	1,400	0	Yes	Fair	1,400	0		Yes	0	2,800	0.0%
Lombard Ave.	Yes	Fair	1,400	0	Yes	Fair	1,400	0		Yes	0	2,800	0.0%
Austin Blvd.	Yes	Fair	1,400	0	Yes	Poor	1,400	200	Sidewalk in poor condition between 290 and Harrison.	Yes	200	2,800	7.1%
Central Ave.	Yes	Poor	1,700	1,500	Yes	Poor	1,700	1,500	Sidewalk from Taylor to Flournoy in poor condition on both sides.	Yes	3,000	3,400	88.2%
Laramie Ave.	Yes	Fair	800	0	Yes	Fair	800	0		Yes	0	1,600	0.0%
Cicero Ave.	Yes	Fair	1,150	0	Yes	Fair	1,150	0		Yes	0	2,300	0.0%
Total:										52.6%	12,880	49,170	26.2%

I-290 Phase I Study

I-290 ADA Accessibility Crossing Table - Non Motorized Crossings of I-290

Review Date: January 5, 2011

Non Motorized Crossings of I-290	West				East				Notes	ADA Compliant Crossing of I-290	Approx. Total Deficient Length (ft)	Approx. Total Reviewed Length (ft)	Percent Deficient in Study Area
	ADA Compliant	Condition	Length Reviewed (ft)	Length Deficient (ft)	ADA Compliant	Condition	Length Reviewed (ft)	Length Deficient (ft)					
Pedestrian/Home Ave.	Yes	Poor	380	340	N/A	N/A	0	0	Sidewalk on pedestrian bridge is in very poor condition.	Yes	340	380	89.5%
Pedestrian/Lavergne Ave.	No	Poor	640	420	N/A	N/A	0	0	North and south ramps to the pedestrian bridge in poor condition and too steep.	No	420	640	65.6%
Total:										50.0%	760	1,020	74.5%

I-290 Phase I Study
 I-290 High Pedestrian Traffic Crossing Table
 Review Date: January 5, 2011

Crossroad	Notes	High Pedestrian Traffic Crossing	Desirable for High Pedestrian Traffic
Des Plaines Ave.	Sidewalk widths meet the ADA required 5'/Undesirable for high pedestrian traffic width requirement of 8'-10'	Yes	No
Harlem Ave.	Sidewalk widths do not meet the ADA required 5'/Undesirable for high pedestrian traffic width requirement of 8'-10'	Yes	No
Oak Park Ave.	Sidewalk widths meet the ADA required 5' and the desired 8'-10' for high pedestrian traffic in the business district/Undesirable for high pedestrian traffic width requirement of 8'-10' along the bridge	Yes	No
Southeast Ave.	Sidewalk widths meet the ADA required 5'/Undesirable for high pedestrian traffic width requirement of 8'-10'	Yes	No
Lombard Ave.	Sidewalk widths meet the ADA required 5'/Undesirable for high pedestrian traffic width requirement of 8'-10'	Yes	No
Austin Blvd.	Sidewalk widths along the west side of the bridge and at bus stop locations meet the ADA required 5'/Undesirable for high pedestrian traffic width requirement of 8'-10'	Yes	No
Central Ave.	Sidewalk widths meet the ADA required 5' and the desired 8'-10' for high pedestrian traffic areas	Yes	Yes
Laramie Ave.	Sidewalk widths meet the ADA required 5' and the desired 8'-10' for high pedestrian traffic areas	Yes	Yes
Pedestrian/Lavergne Ave.	Sidewalk widths meet the ADA required 5' and the desired 8'-10' for high pedestrian traffic areas	Yes	Yes
Cicero Ave.	Sidewalk widths along the west side of the bridge, at bus stops, and at other high traffic areas meet the ADA required 5'/Undesirable for high pedestrian traffic width requirement of 8'-10'	Yes	No
Total:		10	7
Percent of Total:			70.0%

I-290 Phase I Study
Northside of I-290 ADA Curb Ramp Table
Review Date: January 5, 2011

Intersection/Road	Corner	Crossroad/Frontage Road	Picture #	Condition	ADA Compliant	Redesign/Repair	Detectable Warning	Notes
Wolf/Jackson	NW	Crossroad	1	Fair	Not Desirable	Redesign	Old	Update Detectable Warning
Wolf/Jackson	SW	Crossroad	2	Fair	No	Repair	No	Add Detectable Warning
Wolf/Jackson	SE	Crossroad	3	Fair	Not Desirable	Repair	Old	Update Detectable Warning
Wolf/Jackson	NE	Crossroad	4	Fair	Not Desirable	Repair	Old	Update Detectable Warning
Iroquois/Jackson	NW	Frontage Road	5	Fair	Not Desirable	Repair	Old	Update Detectable Warning
Iroquois/Jackson	NE	Frontage Road	6	Good	Yes	-	Yes	
Jackson/Frontage Road	NW	Frontage Road	7	Fair	Not Desirable	Repair	Old	Update Detectable Warning
Jackson/Frontage Road	NE	Frontage Road	8	Fair	Not Desirable	Repair	Old	Update Detectable Warning
Frontage Road/Underpass	NW	Crossroad	9	Fair	Not Desirable	Repair	Old	Update Detectable Warning
Frontage Road/Underpass	SW	Crossroad	10	Fair	Not Desirable	Repair	Old	Update Detectable Warning
Frontage Road/Underpass	SW	Crossroad	11	Fair	Not Desirable	Repair	Old	Update Detectable Warning
Frontage Road/Underpass	NE	Crossroad	12	Fair	Not Desirable	Repair	Old	Update Detectable Warning
Mannheim/Gladys	NE	Crossroad	13	Fair	Not Desirable	Repair	Old	Update Detectable Warning
Mannheim/Gladys	SE	Crossroad	14	Fair	Not Desirable	Repair	Old	Update Detectable Warning
Mannheim/Driveway North of Van Buren	NE	Crossroad	15	Fair	Not Desirable	Repair	Old	Update Detectable Warning
Mannheim/Van Buren	NE	Crossroad	16	Fair	Not Desirable	Repair	Old	Update Detectable Warning
Mannheim/Van Buren	SE	Crossroad	17	Fair	No	Repair	No	Add Detectable Warning
Mannheim/Driveway South of Van Buren	NE	Crossroad	18	Fair	Not Desirable	Repair	Old	Update Detectable Warning
Mannheim/Driveway South of Van Buren	SE	Crossroad	19	Fair	Not Desirable	Repair	Old	Update Detectable Warning
Mannheim/Congress	NE	Crossroad	20	Fair	Not Desirable	Repair	Old	Update Detectable Warning
Mannheim/Congress	E	Crossroad	21	Fair	Not Desirable	Repair	Old	Update Detectable Warning
Mannheim/Congress	SE	Crossroad	22	Fair	Not Desirable	Repair	Old	Update Detectable Warning
Mannheim/NE Off-ramp	NE	Crossroad	23	Fair	Not Desirable	Redesign	Old	Update Detectable Warning
Mannheim/NE Off-ramp	SE	Crossroad	24	Fair	Not Desirable	Repair	Old	Update Detectable Warning
Mannheim/NE On-ramp	NE	Crossroad	25	Fair	Not Desirable	Redesign	Old	Update Detectable Warning
Mannheim/NE On-ramp	SE	Crossroad		Fair	Not Desirable	Redesign	Old	Update Detectable Warning
Mannheim Bridge	Eastside	Crossroad		Fair	No	Redesign	-	Sidewalk width
Harrison/Marshall	NE	Frontage Road	26	Good	Yes	-	Yes	
Alley West of Bellwood/Harrison	NW	Frontage Road	27	Fair	No	Redesign	Old	Update Detectable Warning
Alley West of Bellwood/Harrison	NE	Frontage Road	28	Fair	Not Desirable	Repair	Old	Update Detectable Warning
Bellwood/Harrison	NW	Crossroad	29	Fair	Not Desirable	Repair	Old	Update Detectable Warning
Bellwood/Harrison	SW	Crossroad	30	Fair	Not Desirable	Repair	Old	Update Detectable Warning
Bellwood Bridge	Westside	Crossroad	31	Fair	No	Redesign	-	Large jump in sidewalk height
Bellwood Bridge	Eastside	Crossroad	32	Fair	No	Redesign	-	Large jump in sidewalk height
Bellwood/Harrison	SE	Crossroad	33	Fair	Not Desirable	Repair	Old	Update Detectable Warning
Bellwood/Harrison	NE	Crossroad	34	Fair	Not Desirable	Repair	Old	Update Detectable Warning
Bellwood/Van Buren	SW	Crossroad	35	Poor	Not Desirable	Repair	Old	Update Detectable Warning
Bellwood/Van Buren	SW	Crossroad	36	Fair	Not Desirable	Repair	Old	Update Detectable Warning
Bellwood/Van Buren	NW	Crossroad	37	Fair	Not Desirable	Repair	Old	Update Detectable Warning
Bellwood/Van Buren	NW	Crossroad	38	Fair	Not Desirable	Repair	Old	Update Detectable Warning
Bellwood/Van Buren	NE	Crossroad	39	Fair	Not Desirable	Repair	Old	Update Detectable Warning
Bellwood/Van Buren	NE	Crossroad	40	Fair	Not Desirable	Repair	Old	Update Detectable Warning
Bellwood/Van Buren	SE	Crossroad	41	Fair	Not Desirable	Repair	Old	Update Detectable Warning
Bellwood/Van Buren	SE	Crossroad	42	Fair	Not Desirable	Repair	Old	Update Detectable Warning
Bohland/Harrison	NW	Frontage Road	43	Good	Yes	-	Yes	
Bohland/Harrison	NE	Frontage Road	44	Good	Yes	-	Yes	
Linden/Harrison	NW	Frontage Road	45	Good	Yes	-	Yes	
Linden/Harrison	NE	Frontage Road	46	Good	Yes	-	Yes	
Linden/Harrison	NE	Frontage Road	47	Fair	Not Desirable	Repair	Old	Update Detectable Warning
Rice/Harrison	NW	Frontage Road	48	Good	Yes	-	Yes	
Rice/Harrison	NE	Frontage Road	49	Good	Yes	-	Yes	
Eastern/Harrison	NW	Frontage Road	50	Fair	Not Desirable	Repair	Old	Update Detectable Warning
Eastern/Harrison	NE	Frontage Road	51	Poor	No	Redesign	Old	Update Detectable Warning
32nd/Harrison	NW	Frontage Road	52	Poor	Not Desirable	Redesign	Old	Update Detectable Warning
32nd/Harrison	NE	Frontage Road	53	Poor	Not Desirable	Redesign	Old	Update Detectable Warning

I-290 Phase I Study
 Northside of I-290 ADA Curb Ramp Table
 Review Date: January 5, 2011

Intersection/Road	Corner	Crossroad/Frontage Road	Picture #	Condition	ADA Compliant	Redesign/Repair	Detectable Warning	Notes
31st/Harrison	NW	Frontage Road	54	Fair	Not Desirable	Redesign	Old	Update Detectable Warning
31st/Harrison	NE	Frontage Road	55	Fair	Not Desirable	Redesign	Old	Update Detectable Warning
30st/Harrison	NW	Frontage Road	56	Fair	Not Desirable	Repair	Old	Update Detectable Warning
30st/Harrison	NE	Frontage Road	57	Fair	Not Desirable	Repair	Old	Update Detectable Warning
Cernan/Harrison	NW	Frontage Road	58	Poor	Not Desirable	Repair	Old	Update Detectable Warning
Cernan/Harrison	NE	Frontage Road	59	Fair	Not Desirable	Repair	Old	Update Detectable Warning
Driveway East of Cernan/Harrison	NW	Frontage Road	60	Fair	Not Desirable	Redesign	Old	Update Detectable Warning
Driveway East of Cernan/Harrison	NE	Frontage Road	61	Fair	Not Desirable	Redesign	Old	Update Detectable Warning
Congress/Harrison	SW	Frontage Road	62	Fair	No	Repair	No	Add Detectable Warning
25th/Van Buren	SW	Crossroad	63	Fair	Not Desirable	Repair	Old	Update Detectable Warning
25th/Van Buren	NW	Crossroad	64	Poor	Not Desirable	Repair	Old	Update Detectable Warning
25th/Van Buren	NE	Crossroad	65	Fair	Not Desirable	Repair	Old	Update Detectable Warning
25th/Van Buren	SE	Crossroad	66	Fair	Not Desirable	Repair	Old	Update Detectable Warning
24th/Harrison	NW	Frontage Road	67	Fair	Not Desirable	Repair	Old	Update Detectable Warning
24th/Harrison	NE	Frontage Road	68	Fair	No	Repair	No	Add Detectable Warning
23rd/Harrison	NW	Frontage Road	69	Fair	Not Desirable	Repair	Old	Update Detectable Warning
23rd/Harrison	NE	Frontage Road	70	Fair	Not Desirable	Repair	Old	Update Detectable Warning
22nd/Harrison	NW	Frontage Road	71	Good	Yes	-	Yes	Detectable warnings coming loose
22nd/Harrison	NE	Frontage Road	72	Good	Yes	-	Yes	Detectable warnings coming loose
21st/Harrison	NW	Frontage Road	73	Fair	No	Redesign	No	No ramp
21st/Harrison	NE	Frontage Road	74	Fair	No	Redesign	No	No ramp
20th/Harrison	NW	Frontage Road	75	Fair	No	Repair	No	Add Detectable Warning
20th/Harrison	NE	Frontage Road	76	Fair	No	Repair	No	Add Detectable Warning
19th/Harrison	NW	Frontage Road	77	Good	Yes	-	Yes	
19th/Harrison	NE	Frontage Road	78	Good	Yes	-	Yes	
18th/Harrison	NW	Frontage Road	79	Poor	No	Redesign	No	Add Detectable Warning
18th/Harrison	NE	Frontage Road	80	Fair	Not Desirable	Redesign	Yes	
17th/Harrison	NW	Crossroad	81	Poor	No	Redesign	No	Add Detectable Warning
17th/Harrison	NW	Crossroad	82	Poor	No	Redesign	No	Add Detectable Warning
17th/Harrison	SW	Crossroad	83	Fair	No	Redesign	No	Add Detectable Warning
17th/Harrison	SE	Crossroad	84	Fair	No	Redesign	No	Traffic signal needs to move, Add Det. Warning
17th/Harrison	NE	Crossroad	85	Poor	No	Repair	No	Add Detectable Warning
17th/Van Buren	SW	Crossroad	86	Good	Yes	-	Yes	
17th/Van Buren	SW	Crossroad	87	Good	Yes	-	Yes	
17th/Van Buren	NW	Crossroad	88	Good	Yes	-	Yes	
17th/Van Buren	NW	Crossroad	89	Good	Yes	-	Yes	
17th/Van Buren	NE	Crossroad	90	Good	Yes	-	Yes	
17th/Van Buren	SE	Crossroad	91	Good	Yes	-	Yes	
17th/Van Buren	SE	Crossroad	92	Good	Yes	-	Yes	
16th/Harrison	NW	Frontage Road	93	Fair	Not Desirable	Repair	Old	Guardrail issue, Update detectable warning
16th/Harrison	NW	Frontage Road	94	Good	Yes	-	Yes	Guardrail issue
16th/Harrison	NE	Frontage Road	95	Fair	No	Repair	No	Add Detectable Warning
15th/Harrison	NW	Frontage Road	96	Good	Yes	-	Yes	
15th/Harrison	NE	Frontage Road	97	Good	Yes	-	Yes	
14th/Harrison	NW	Frontage Road	98	Fair	No	Repair	No	Add Detectable Warning
14th/Harrison	NE	Frontage Road	99	Fair	No	Repair	No	Add Detectable Warning
13th/Harrison	NW	Frontage Road	100	Good	Yes	-	Yes	
13th/Harrison	NE	Frontage Road	101	Good	Yes	-	Yes	
10th/Harrison	NW	Frontage Road	102	Good	Yes	-	Yes	
10th/Harrison	NE	Frontage Road	103	Good	Yes	-	Yes	
9th/Van Buren	SW	Crossroad	104	Good	Yes	-	Yes	
9th/Van Buren	NW	Crossroad	105	Good	Yes	-	Yes	
9th/Van Buren	NE	Crossroad	106	Good	Yes	-	Yes	
9th/Van Buren	NE	Crossroad	107	Good	Yes	-	Yes	
9th/Van Buren	SE	Crossroad	108	Good	Yes	-	Yes	

I-290 Phase I Study
 Northside of I-290 ADA Curb Ramp Table
 Review Date: January 5, 2011

Intersection/Road	Corner	Crossroad/Frontage Road	Picture #	Condition	ADA Compliant	Redesign/Repair	Detectable Warning	Notes
9th/Congress	NE	Crossroad	109	Good	Yes	-	Yes	
9th/Congress	SE	Crossroad	110	Good	Yes	-	Yes	
9th/Harrison	NW	Crossroad	111	Good	Yes	-	Yes	
9th/Harrison	SW	Crossroad	112	Fair	No	Redesign	No	Add Detectable Warning
9th/Harrison	SE	Crossroad	113	Fair	No	Redesign	No	Add Detectable Warning
9th/Harrison	NE	Crossroad	114	Poor	Not Desirable	Repair	Old	Poor curb, update detectable warning
8th/Harrison	NW	Frontage Road	115	Poor	No	Repair	No	Add Detectable Warning
8th/Harrison	NE	Frontage Road	116	Fair	No	Repair	No	Add Detectable Warning
7th/Harrison	NW	Frontage Road	117	Fair	No	Repair	No	Add Detectable Warning
7th/Harrison	NE	Frontage Road	118	Fair	No	Repair	No	Add Detectable Warning
6th/Harrison	NW	Frontage Road	119	Fair	No	Repair	No	Add Detectable Warning
6th/Harrison	NE	Frontage Road	120	Fair	No	Redesign	No	Add Detectable Warning
Alley West of 5th/Harrison	NW	Frontage Road	121	Fair	No	Redesign	No	Add Detectable Warning
Alley West of 5th/Harrison	NE	Frontage Road	122	Fair	No	Redesign	No	Add Detectable Warning
5th/Harrison & Westside of 5th Bridge	SW	Crossroad	123	Poor	No	Redesign	No	Add Detectable Warning
5th/Harrison & Eastside of 5th Bridge	SE	Crossroad	124	Poor	No	Redesign	No	Add Detectable Warning
5th/Harrison	NE	Crossroad	125	Good	Yes	-	Yes	
5th/Harrison	NW	Crossroad	126	Good	Yes	-	Yes	
5th/Congress	SW	Crossroad	127	Good	Yes	-	Yes	
5th/Congress	SW	Crossroad	128	Good	Yes	-	Yes	
5th/Congress	NW	Crossroad	129	Good	Yes	-	Yes	
5th/Congress	NW	Crossroad	130	Good	Yes	-	Yes	
5th/Congress	NE	Crossroad	131	Good	Yes	-	Yes	
5th/Congress	NE	Crossroad	132	Good	Yes	-	Yes	
5th/Congress	SE	Crossroad	133	Good	Yes	-	Yes	
5th/Congress	SE	Crossroad	134	Good	Yes	-	Yes	
Alley East of 5th/Harrison	NW	Frontage Road	135	Poor	No	Redesign	No	Add Detectable Warning
Alley East of 5th/Harrison	NE	Frontage Road	136	Fair	No	Redesign	No	Add Detectable Warning
4th/Harrison	NW	Frontage Road	137	Fair	No	Repair	No	Add Detectable Warning
4th/Harrison	NE	Frontage Road	138	Fair	No	Repair	No	Add Detectable Warning
Alley East of 4th/Harrison	NW	Frontage Road	139	Fair	No	Redesign	No	Add Detectable Warning
Alley East of 4th/Harrison	NE	Frontage Road	140	Fair	No	Redesign	No	Add Detectable Warning
3rd/Harrison	NW	Frontage Road	141	Fair	No	Repair	No	Add Detectable Warning
3rd/Harrison	NE	Frontage Road	142	Fair	No	Repair	No	Add Detectable Warning
2nd/Harrison	NW	Frontage Road	143	Fair	No	Repair	No	Add Detectable Warning
2nd/Harrison	NE	Frontage Road	144	Fair	No	Redesign	No	Add Detectable Warning
1st/Harrison	SE	Crossroad	145	Poor	No	Redesign	No	Add Detectable Warning
1st/Harrison	SW	Crossroad	147	Fair	No	Redesign	No	Add Detectable Warning
1st/Harrison	NW	Crossroad	148	Fair	No	Repair	No	Add Detectable Warning
1st/Congress	SW	Crossroad	149	Fair	No	Repair	No	Add Detectable Warning
1st/Congress	NW	Crossroad	150	Fair	No	Repair	No	Add Detectable Warning
1st/Van Buren	SW	Crossroad	151	Fair	No	Repair	No	Add Detectable Warning
1st/Van Buren	SW	Crossroad	152	Fair	No	Repair	No	Add Detectable Warning
1st/Van Buren	NW	Crossroad	153	Fair	No	Repair	No	Add Detectable Warning
1st/Van Buren	NW	Crossroad	154	Fair	No	Redesign	No	Add Detectable Warning
1st/Van Buren	NE	Crossroad	155	Poor	No	Repair	No	Add Detectable Warning
1st/Van Buren	SE	Crossroad	156	Poor	No	Repair	No	Add Detectable Warning
DesPlaines/ WB On-ramp	SW	Crossroad	157	Fair	No	Repair	No	Add Detectable Warning
DesPlaines/South CTA Entrance	SW	Crossroad	158	Fair	No	Repair	No	Add Detectable Warning
DesPlaines/South CTA Entrance	SE	Crossroad	159	Fair	Not Desirable	Redesign	N/A	Sidewalk slope
DesPlaines/South CTA Entrance	SE	Crossroad	160	Fair	No	Redesign	N/A	Sidewalk width and slope
DesPlaines/South CTA Entrance	NE	Crossroad	161	Good	Yes	-	Yes	
DesPlaines/South CTA Entrance	NW	Crossroad	162	Good	Yes	-	Yes	
DesPlaines/South CTA Entrance	NW	Crossroad	163	Fair	No	Repair	No	Add Detectable Warning
DesPlaines/South CTA Entrance	NW	Crossroad	164	Fair	No	Repair	No	Add Detectable Warning

I-290 Phase I Study
 Northside of I-290 ADA Curb Ramp Table
 Review Date: January 5, 2011

Intersection/Road	Corner	Crossroad/Frontage Road	Picture #	Condition	ADA Compliant	Redesign/Repair	Detectable Warning	Notes
DesPlaines/North CTA Entrance	SW	Crossroad	165	Fair	No	Repair	No	Add Detectable Warning
DesPlaines/North CTA Entrance	NW	Crossroad	166	Fair	No	Repair	No	Add Detectable Warning
DesPlaines South of Jackson	Eastside	Crossroad	167	Fair	Yes	-	-	Sidewalk slope
DesPlaines/Jackson	SW	Crossroad	168	Good	Yes	-	Yes	
DesPlaines/Jackson	NW	Crossroad	169	Good	Yes	-	Yes	
DesPlaines/Jackson	NW	Crossroad	170	Good	Yes	-	Yes	
DesPlaines/Jackson	NE	Crossroad	171	Good	Yes	-	Yes	
DesPlaines/Jackson	SE	Crossroad	172	Good	Yes	-	Yes	
DesPlaines/Jackson	SE	Crossroad	173	Good	Yes	-	Yes	
Alley West of Ferdinand/Lehmer	NW	Frontage Road	176	Fair	Not Desirable	Repair	Old	Update Detectable Warning
Alley West of Ferdinand/Lehmer	NE	Frontage Road	177	Fair	Yes	-	Yes	
Ferdinand/Lehmer	NW	Frontage Road	178	Fair	Not Desirable	Repair	Old	Update Detectable Warning
Ferdinand/Lehmer	NE	Frontage Road	179	Fair	Not Desirable	Repair	Old	Update Detectable Warning
Beloit/Lehmer	NW	Frontage Road	180	Fair	No	Repair	No	Add Detectable Warning
Beloit/Lehmer	NE	Frontage Road	181	Fair	Not Desirable	Redesign	No	Add Detectable Warning
Thomas/Lehmer	NW	Frontage Road	182	Fair	Not Desirable	Repair	Old	Update Detectable Warning
Thomas/Lehmer	NE	Frontage Road	183	Fair	Not Desirable	Repair	Old	Update Detectable Warning
Alley West of Hannah/Lehmer	NW	Frontage Road	184	Fair	No	Repair	No	Add Detectable Warning
Alley West of Hannah/Lehmer	NE	Frontage Road	185	Fair	No	Redesign	No	Add Detectable Warning
Hannah/Lehmer	NW	Frontage Road	186	Fair	No	Redesign	No	Add Detectable Warning
Hannah/Lehmer	NE	Frontage Road	187	Fair	No	Redesign	No	Add Detectable Warning
Alley West of Circle/Lehmer	NW	Frontage Road	188	Fair	Not Desirable	Repair	Old	Update Detectable Warning
Alley West of Circle/Lehmer	NE	Frontage Road	189	Fair	No	Redesign	No	Add Detectable Warning
Park Entrance West of Circle/Lehmer	SW	Frontage Road	190	Fair	Not Desirable	Redesign	Old	Update Detectable Warning
Circle/Lehmer	SW	Crossroad	191	Fair	No	Repair	No	Add Detectable Warning
Circle/Lehmer	NW	Crossroad	192	Fair	No	Repair	No	Add Detectable Warning
Circle/Lehmer	NE	Crossroad	193	Fair	No	Repair	No	Add Detectable Warning
Circle/Lehmer	SE	Crossroad	194	Fair	No	Repair	No	Add Detectable Warning
Circle Bridge	Eastside	Crossroad	194	Poor	No	Redesign	N/A	Sidewalk width and slopes
Circle/Jackson	SW	Crossroad	195	Good	Yes	-	Yes	
Circle/Jackson	NW	Crossroad	196	Good	Yes	-	Yes	
Circle/Jackson	NW	Crossroad	197	Good	Yes	-	Yes	
Circle/Jackson	NE	Crossroad	198	Good	Yes	-	Yes	
Circle/Jackson	NE	Crossroad	199	Good	Yes	-	Yes	
Circle/Jackson	SE	Crossroad	200	Good	Yes	-	Yes	
Circle/Jackson	SE	Crossroad	201	Good	Yes	-	Yes	
Alley East of Circle/Lehmer	NW	Frontage Road	202	Fair	Not Desirable	Repair	Old	Update Detectable Warning
Alley East of Circle/Lehmer	NE	Frontage Road	203	Fair	No	Repair	No	Add Detectable Warning
Marengo/Lehmer	NW	Frontage Road	204	Fair	Not Desirable	Repair	Old	Update Detectable Warning
Marengo/Lehmer	NE	Frontage Road	205	Fair	Not Desirable	Repair	Old	Update Detectable Warning
Alley East of Marengo/Lehmer	NW	Frontage Road	206	Poor	No	Redesign	No	Add Detectable Warning
Alley East of Marengo/Lehmer	NE	Frontage Road	207	Fair	No	Redesign	No	Add Detectable Warning
Elgin/Lehmer	NW	Frontage Road	208	Fair	Not Desirable	Repair	Old	Update Detectable Warning
Elgin/Lehmer	NE	Frontage Road	209	Fair	Not Desirable	Redesign	Old	Update Detectable Warning
Elgin/Lehmer	SE	Frontage Road	210	Fair	No	Repair	No	Add Detectable Warning
Harlem/Jackson	SE	Crossroad	211	Fair	Not Desirable	Repair	Old	Update Detectable Warning
Harlem/Jackson	SW	Crossroad	212	Fair	No	Repair	No	Add Detectable Warning
Harlem/Jackson	NW	Crossroad	213	Fair	Not Desirable	Repair	Old	Update Detectable Warning
Harlem/Jackson	SE	Crossroad	214	Fair	Not Desirable	Repair	Old	Update Detectable Warning
Harlem/Jackson	NE	Crossroad	215	Fair	Not Desirable	Repair	Old	Update Detectable Warning
Harlem/Eastside Driveways	Eastside	Crossroad	216	Fair	Yes	-	N/A	
Harlem/Eastside Alley	NE	Crossroad	217	Fair	Not Desirable	Repair	Old	Update Detectable Warning
Harlem/Eastside Alley	SE	Crossroad	218	Fair	No	Redesign	No	Add Detectable Warning
Driveway in Alley North of Harrison/West of Maple	Southside	Frontage Road	219	Fair	Yes	-	N/A	
Maple/Alley North of Harrison	SW	Frontage Road	220	Fair	No	Repair	No	Add Detectable Warning

I-290 Phase I Study
 Northside of I-290 ADA Curb Ramp Table
 Review Date: January 5, 2011

Intersection/Road	Corner	Crossroad/Frontage Road	Picture #	Condition	ADA Compliant	Redesign/Repair	Detectable Warning	Notes
Maple/Alley North of Harrison	NW	Frontage Road	221	Fair	No	Repair	No	Add Detectable Warning
Driveway 2 West of Wisconsin/Harrison	NE	Frontage Road	222	Fair	Not Desirable	Redesign	N/A	
Driveway 1 West of Wisconsin/Harrison	NE	Frontage Road	223	Fair	Not Desirable	Redesign	N/A	
Wisconsin/Harrison	NW	Frontage Road	224	Fair	Not Desirable	Repair	Old	Update Detectable Warning
Wisconsin/Harrison	NE	Frontage Road	225	Fair	Not Desirable	Repair	Old	Update Detectable Warning
Wenonah/Harrison	NW	Frontage Road	226	Fair	Not Desirable	Repair	Old	Update Detectable Warning
Wenonah/Harrison	NE	Frontage Road	227	Fair	Not Desirable	Repair	Old	Update Detectable Warning
Home/Harrison	NW	Frontage Road	228	Fair	Not Desirable	Repair	Old	Update Detectable Warning
Home/Harrison	NE	Frontage Road	229	Fair	Not Desirable	Repair	Old	Update Detectable Warning
Pedestrian Bridge/Home/Harrison	SW	Frontage Road	230	Fair	Not Desirable	Redesign	Yes	Sidewalk width
Pedestrian Bridge/Home/Harrison	Southside	Frontage Road	231	Poor	Yes	Repair	N/A	Sidewalk slope
Pedestrian Bridge/Home/Harrison	SW	Frontage Road	232	Fair	Yes	-	N/A	Sidewalk width
Alley East of Home/Harrison	NW	Frontage Road	233	Fair	Not Desirable	Repair	Old	Update Detectable Warning
Alley East of Home/Harrison	NE	Frontage Road	234	Good	Yes	-	Yes	Redo detectable warning tiles.
Clinton/Harrison	NW	Frontage Road	235	Fair	Not Desirable	Redesign	Old	Update Detectable Warning
Clinton/Harrison	NE	Frontage Road	236	Fair	Not Desirable	Repair	Old	Update Detectable Warning
Alley West of Kenilworth/Harrison	NW	Frontage Road	237	Fair	Not Desirable	Repair	Old	Update Detectable Warning
Alley West of Kenilworth/Harrison	NE	Frontage Road	238	Fair	Not Desirable	Redesign	Old	Update Detectable Warning
Kenilworth/Harrison	NW	Frontage Road	239	Fair	Not Desirable	Repair	Old	Update Detectable Warning
Kenilworth/Harrison	NE	Frontage Road	240	Fair	Not Desirable	Repair	Old	Update Detectable Warning
Carpenter/Harrison	NW	Frontage Road	241	Good	Yes	-	Yes	
Carpenter/Harrison	NE	Frontage Road	242	Good	Yes	-	Yes	
Alley West of Grove/Harrison	NW	Frontage Road	243	Fair	No	Redesign	No	Add Detectable Warning
Alley West of Grove/Harrison	NE	Frontage Road	244	Fair	No	Redesign	No	Add Detectable Warning
Grove/Harrison	NW	Frontage Road	245	Fair	Not Desirable	Repair	Old	Update Detectable Warning
Grove/Harrison	NE	Frontage Road	246	Fair	Not Desirable	Repair	Old	Update Detectable Warning
Alley West of Oak Park/Harrison	NW	Frontage Road	247	Fair	No	Repair	No	Add Detectable Warning
Alley West of Oak Park/Harrison	NE	Frontage Road	248	Fair	No	Repair	No	Add Detectable Warning
Oak Park/Harrison	SE	Crossroad	249	Poor	Not Desirable	Redesign	Old	Update Detectable Warning
Oak Park/Harrison	NE	Crossroad	250	Fair	Yes	-	Yes	
Oak Park/Harrison	SW	Crossroad	251	Fair	No	Redesign	No	Add Detectable Warning
Oak Park/Harrison	NW	Crossroad	252	Fair	Yes	-	Yes	
Oak Park/Van Buren	SW	Crossroad	253	Fair	Not Desirable	Repair	Old	Update Detectable Warning
Oak Park/Van Buren	SW	Crossroad	254	Fair	Not Desirable	Repair	Old	Update Detectable Warning
Oak Park/Van Buren	NW	Crossroad	255	Fair	No	Repair	No	Add Detectable Warning
Oak Park/Van Buren	NW	Crossroad	256	Fair	No	Repair	No	Add Detectable Warning
Oak Park/Van Buren	NE	Crossroad	257	Good	Yes	-	Yes	
Oak Park/Van Buren	SE	Crossroad	258	Fair	Not Desirable	Repair	Old	Update Detectable Warning
Oak Park/Van Buren	SE	Crossroad	259	Fair	Not Desirable	Repair	Old	Update Detectable Warning
Alley East of Oak Park/Harrison	NW	Frontage Road	260	Fair	No	Repair	No	Add Detectable Warning
Alley East of Oak Park/Harrison	NE	Frontage Road	261	Fair	Not Desirable	Repair	Old	Update Detectable Warning
Euclid/Harrison	NW	Frontage Road	262	Good	Yes	-	Yes	
Euclid/Harrison	NE	Frontage Road	263	Good	Yes	-	Yes	
Alley East of Euclid/Harrison	NW	Frontage Road	264	Fair	Not Desirable	Redesign	Old	Update Detectable Warning
Alley East of Euclid/Harrison	NE	Frontage Road	265	Fair	Not Desirable	Redesign	Old	Update Detectable Warning
Wesley/Harrison	NW	Frontage Road	266	Fair	Not Desirable	Repair	Old	Update Detectable Warning
Wesley/Harrison	NE	Frontage Road	267	Fair	Not Desirable	Repair	Old	Update Detectable Warning
Clarence/Harrison	NW	Frontage Road	268	Fair	No	Redesign	No	Add Detectable Warning
Clarence/Harrison	NW	Frontage Road	269	Fair	Not Desirable	Repair	Old	Update Detectable Warning
Clarence/Harrison	NE	Frontage Road	270	Fair	Not Desirable	Repair	Old	Update Detectable Warning
Clarence/Harrison	NE	Frontage Road	271	Fair	Not Desirable	Repair	Old	Update Detectable Warning
Southeast/Harrison	NW	Crossroad	272	Fair	Not Desirable	Repair	Old	Update Detectable Warning
Southeast/Harrison	NW	Crossroad	273	Fair	Not Desirable	Repair	Old	Update Detectable Warning
Southeast Bridge	Westside	Crossroad	274	Poor	Not Desirable	Redesign	N/A	Sidewalk width and slope
Southeast/Harrison	SW	Crossroad	275	Fair	No	Redesign	No	Add Detectable Warning

I-290 Phase I Study
 Northside of I-290 ADA Curb Ramp Table
 Review Date: January 5, 2011

Intersection/Road	Corner	Crossroad/Frontage Road	Picture #	Condition	ADA Compliant	Redesign/Repair	Detectable Warning	Notes
Southeast/Harrison	SW	Crossroad	276	Fair	No	Redesign	No	Add Detectable Warning
Southeast Bridge	Eastside	Crossroad	277	Fair	Not Desirable	Redesign	N/A	Sidewalk width and slope
Southeast/Harrison	SE	Crossroad	278	Fair	No	Redesign	No	Add Detectable Warning
Southeast/Harrison	NE	Crossroad	279	Fair	Not Desirable	Repair	Old	Update Detectable Warning
Southeast/Van Buren	SW	Crossroad	280	Fair	Not Desirable	Repair	Old	Update Detectable Warning
Southeast/Van Buren	NW	Crossroad	281	Fair	Not Desirable	Repair	Old	Update Detectable Warning
Southeast/Van Buren	NW	Crossroad	282	Fair	Not Desirable	Repair	Old	Update Detectable Warning
Southeast/Van Buren	NE	Crossroad	283	Fair	Not Desirable	Repair	Old	Update Detectable Warning
Southeast/Van Buren	NE	Crossroad	284	Fair	Not Desirable	Repair	Old	Update Detectable Warning
Southeast/Van Buren	SE	Crossroad	285	Fair	Not Desirable	Repair	Old	Update Detectable Warning
Southeast/Van Buren	SE	Crossroad	286	Fair	Not Desirable	Repair	Old	Update Detectable Warning
Scoville/Harrison	NW	Frontage Road	287	Fair	Not Desirable	Repair	Old	Update Detectable Warning
Scoville/Harrison	NW	Frontage Road	288	Fair	Not Desirable	Repair	Old	Update Detectable Warning
Scoville/Harrison	NE	Frontage Road	289	Fair	Not Desirable	Repair	Old	Update Detectable Warning
Scoville/Harrison	NE	Frontage Road	290	Fair	Not Desirable	Redesign	Old	Sidewalk slope, update detectable warning
West Entrance to Lot South of Gunderson/Harrison	SW	Frontage Road	291	Poor	No	Redesign	No	Add Detectable Warning
West Entrance to Lot South of Gunderson/Harrison	SE	Frontage Road	292	Fair	No	Redesign	No	Add Detectable Warning
East Entrance to Lot South of Gunderson/Harrison	SW	Frontage Road	293	Fair	No	Redesign	No	Add Detectable Warning
East Entrance to Lot South of Gunderson/Harrison	SE	Frontage Road	294	Poor	No	Redesign	No	Add Detectable Warning
Gunderson/Harrison	NW	Frontage Road	295	Fair	Not Desirable	Repair	Old	Update Detectable Warning
Gunderson/Harrison	NW	Frontage Road	296	Fair	Not Desirable	Repair	Old	Update Detectable Warning
Gunderson/Harrison	NE	Frontage Road	297	Fair	Not Desirable	Repair	Old	Update Detectable Warning
Gunderson/Harrison	NE	Frontage Road	298	Fair	Not Desirable	Redesign	Old	Sidewalk slope, update detectable warning
Alley West of Elmwood/Harrison	NW	Frontage Road	299	Fair	No	Redesign	No	Add Detectable Warning
Alley West of Elmwood/Harrison	NE	Frontage Road	300	Fair	No	Repair	No	Add Detectable Warning
Elmwood/Harrison	SE	Frontage Road	301	Fair	Not Desirable	Redesign	Old	Sidewalk slope, update detectable warning
Elmwood/Harrison	SE	Frontage Road	302	Fair	Not Desirable	Redesign	Old	Sidewalk slope, update detectable warning
Elmwood/Harrison	SW	Frontage Road	303	Fair	Not Desirable	Redesign	Old	Update Detectable Warning
Elmwood/Harrison	NW	Frontage Road	304	Fair	Not Desirable	Redesign	Old	Sidewalk slope, update detectable warning
Elmwood/Harrison	NW	Frontage Road	305	Fair	Not Desirable	Redesign	Old	Sidewalk slope, update detectable warning
Elmwood/Harrison	NE	Frontage Road	306	Fair	Not Desirable	Redesign	Old	Sidewalk slope, update detectable warning
Elmwood/Harrison	NE	Frontage Road	307	Fair	Not Desirable	Redesign	Old	Sidewalk slope, update detectable warning
Alley West of Ridgeland/Harrison	NW	Frontage Road	308	Poor	No	Repair	No	Add Detectable Warning
Alley West of Ridgeland/Harrison	NE	Frontage Road	309	Fair	No	Repair	No	Add Detectable Warning
Alley just north of Ridgeland Bridge	NW	Crossroad	310	Fair	Not Desirable	Repair	Old	Update Detectable Warning
Alley just north of Ridgeland Bridge	SW	Crossroad	311	Fair	Not Desirable	Repair	Old	Update Detectable Warning
Alley just north of Ridgeland Bridge	SE	Crossroad	312	Poor	Not Desirable	Repair	Old	Update Detectable Warning
Ridgeland/Harrison	NW	Crossroad	313	Fair	Not Desirable	Repair	Old	Update Detectable Warning
Ridgeland/Harrison	NW	Crossroad	314	Fair	Not Desirable	Repair	Old	Update Detectable Warning
Ridgeland/Harrison	SW	Crossroad	315	Fair	Not Desirable	Redesign	Old	Update Detectable Warning
Ridgeland/Harrison	SW	Crossroad	316	Fair	Not Desirable	Redesign	Old	Update Detectable Warning
Ridgeland/Harrison	SE	Crossroad	317	Fair	Not Desirable	Repair	Old	Update Detectable Warning
Ridgeland/Harrison	SE	Crossroad	318	Fair	Not Desirable	Repair	Old	Update Detectable Warning
Ridgeland/Harrison	NE	Crossroad	319	Fair	Not Desirable	Repair	Old	Update Detectable Warning
Ridgeland/Harrison	NE	Crossroad	320	Fair	Not Desirable	Repair	Old	Update Detectable Warning
Highland/Flournoy	NW	Frontage Road	321	Fair	Not Desirable	Repair	Old	Update Detectable Warning
Highland/Flournoy	NE	Frontage Road	322	Fair	Not Desirable	Repair	Old	Update Detectable Warning
Alley West of Lombard/Flournoy	NW	Frontage Road	323	Fair	No	Repair	No	Add Detectable Warning
Alley West of Lombard/Flournoy	NE	Frontage Road	324	Fair	No	Repair	No	Add Detectable Warning
Lombard/Flournoy	SW	Crossroad	325	Fair	Not Desirable	Redesign	Old	Sidewalk slope, update detectable warning
Lombard Bridge	Westside	Crossroad	326	Fair	Yes	-	N/A	
Lombard Bridge	Eastside	Crossroad	327	Fair	Yes	-	N/A	
Lombard/Flournoy	NE	Crossroad	328	Fair	Not Desirable	Redesign	Old	Ramp width, update detectable warning
Lombard/Flournoy	NW	Crossroad	329	Fair	Not Desirable	Redesign	Old	Ramp width, update detectable warning
Lombard/Flournoy	NW	Crossroad	330	Fair	Not Desirable	Redesign	Old	Ramp width, update detectable warning

I-290 Phase I Study
Northside of I-290 ADA Curb Ramp Table
Review Date: January 5, 2011

Intersection/Road	Corner	Crossroad/Frontage Road	Picture #	Condition	ADA Compliant	Redesign/Repair	Detectable Warning	Notes
Lombard/Harrison	SE	Crossroad	331	Fair	No	Repair	No	Add Detectable Warning
Lombard/Harrison	SW	Crossroad	331	Fair	No	Redesign	No	Add Detectable Warning
Lombard/Harrison	SW	Crossroad	332	Fair	No	Repair	No	Add Detectable Warning
Lombard/Harrison	NW	Crossroad	333	Fair	No	Repair	No	Add Detectable Warning
Lombard/Harrison	NW	Crossroad	334	Fair	No	Repair	No	Add Detectable Warning
Lombard/Harrison	NE	Crossroad	335	Fair	No	Repair	No	Add Detectable Warning
Lombard/Harrison	NE	Crossroad	336	Fair	No	Repair	No	Add Detectable Warning
Lombard/Harrison	SE	Crossroad	336	Fair	No	Repair	No	Add Detectable Warning
Taylor/Flournoy	NW	Frontage Road	337	Fair	Not Desirable	Repair	Old	Update Detectable Warning
Taylor/Flournoy	NE	Frontage Road	338	Fair	Not Desirable	Repair	Old	Update Detectable Warning
Alley East of Taylor/Flournoy	NW	Frontage Road	339	Poor	Yes	Repair	Yes	
Alley East of Taylor/Flournoy	NE	Frontage Road	340	Poor	Not Desirable	Redesign	Yes	
Lyman/Flournoy	NW	Frontage Road	341	Fair	Not Desirable	Repair	Old	Update Detectable Warning
Lyman/Flournoy	NE	Frontage Road	342	Good	Yes	-	Yes	
Alley East of Lyman/Flournoy	NW	Frontage Road	343	Poor	No	Redesign	No	Add Detectable Warning
Alley East of Lyman/Flournoy	NE	Frontage Road	344	Poor	No	Redesign	No	Add Detectable Warning
Humphrey/Flournoy	SE	Frontage Road	345	Fair	No	Repair	No	Add Detectable Warning
Humphrey/Flournoy	NE	Frontage Road	346	Good	Yes	-	Yes	
Humphrey/Flournoy	NW	Frontage Road	347	Good	Yes	-	Yes	
Austin/290 Ramp	NE	Crossroad		Fair	No	Repair	No	Add Detectable Warning
Austin/290 Ramp	NW	Crossroad		Fair	No	Repair	No	Add Detectable Warning
Austin/290 Ramp	SW	Crossroad		Fair	No	Repair	No	Add Detectable Warning
Austin/290 Ramp	SE	Crossroad		Fair	No	Repair	No	Add Detectable Warning
Austin/Harrison	SE	Crossroad	348	Fair	No	Repair	No	Add Detectable Warning
Austin/Harrison	NE	Crossroad	349	Fair	No	Redesign	No	Add Detectable Warning
Austin/Harrison	NW	Crossroad	350	Fair	Not Desirable	Redesign	Old	Sidewalk slope, update detectable warning
Austin/Harrison	SW	Crossroad	351	Fair	Not Desirable	Redesign	Old	Sidewalk slope, update detectable warning
Central Underpass	Westside	Crossroad	352	Fair	Yes	-	N/A	
Central/Flournoy	SW	Crossroad	353	Fair	Not Desirable	Repair	Old	Update Detectable Warning
Central/Flournoy	NW	Crossroad	354	Fair	Not Desirable	Repair	Old	Update Detectable Warning
Central/Flournoy	NE	Crossroad	355	Poor	Not Desirable	Repair	Old	Update Detectable Warning
Central/Flournoy	SE	Crossroad	356	Poor	Not Desirable	Repair	Old	Update Detectable Warning
Central/Harrison	SW	Crossroad	357	Poor	No	Repair	No	Add Detectable Warning
Central/Harrison	NW	Crossroad	358	Fair	Not Desirable	Redesign	Old	Update Detectable Warning
Central/Harrison	NE	Crossroad	359	Fair	Not Desirable	Repair	Old	Update Detectable Warning
Central/Harrison	SE	Crossroad	360	Fair	Not Desirable	Redesign	Old	Update Detectable Warning
Alley South of Harrison/Central	NE	Crossroad	361	Fair	No	Redesign	No	Add Detectable Warning
Lotus/Flournoy	NW	Frontage Road	362	Fair	Not Desirable	Repair	Old	Update Detectable Warning
Lotus/Flournoy	NE	Frontage Road	363	Fair	Not Desirable	Repair	Old	Update Detectable Warning
Driveway East of Lotus/Flournoy	NW	Frontage Road	364	Fair	No	Redesign	No	Add Detectable Warning
Driveway East of Lotus/Flournoy	NE	Frontage Road	365	Fair	No	Redesign	No	Add Detectable Warning
Lockwood/Flournoy	NW	Frontage Road	366	Poor	No	Repair	No	Add Detectable Warning
Lockwood/Flournoy	NE	Frontage Road	367	Poor	No	Repair	No	Add Detectable Warning
Laramie/Harrison	NW	Crossroad	368	Fair	Not Desirable	Repair	Old	Update Detectable Warning
Laramie/Harrison	NE	Crossroad	369	Fair	Not Desirable	Repair	Old	Update Detectable Warning
Laramie/Harrison	SE	Crossroad	370	Good	Yes	-	Yes	
Laramie/Harrison	SW	Crossroad	371	Fair	Not Desirable	Repair	Old	Update Detectable Warning
Laramie/Flournoy	NW	Crossroad	372	Fair	Not Desirable	Repair	Old	Update Detectable Warning
Laramie/Flournoy	SW	Crossroad	373	Fair	No	Redesign	No	Add Detectable Warning
Laramie Bridge	Westside	Crossroad	374	Fair	Yes	-	N/A	
Laramie Bridge	Eastside	Crossroad	375	Fair	Yes	-	N/A	
Laramie/Flournoy	SE	Crossroad	376	Fair	No	Redesign	No	Add Detectable Warning
Laramie/Flournoy	NE	Crossroad	377	Fair	Not Desirable	Repair	Old	Update Detectable Warning
Pedestrian Bridge/Lavergne/Flournoy	SW	Frontage Road	378	Poor	No	Redesign	No	Add Detectable Warning
Pedestrian Bridge/Lavergne/Flournoy	SW	Frontage Road	379	Poor	No	Redesign	No	Add Detectable Warning

I-290 Phase I Study
 Northside of I-290 ADA Curb Ramp Table
 Review Date: January 5, 2011

Intersection/Road	Corner	Crossroad/Frontage Road	Picture #	Condition	ADA Compliant	Redesign/Repair	Detectable Warning	Notes
Pedestrian Bridge/Lavergne/Flournoy	SE	Frontage Road	380	Poor	No	Redesign	No	Add Detectable Warning
Lavergne/Flournoy	NW	Frontage Road	381	Fair	No	Redesign	No	Add Detectable Warning
Lavergne/Flournoy	NE	Frontage Road	382	Fair	Not Desirable	Repair	Old	Update Detectable Warning
Alley West of Cicero/Flournoy	NE	Frontage Road	383	Poor	No	Redesign	No	Add Detectable Warning
Cicero/Flournoy	NW	Crossroad	384	Fair	Not Desirable	Repair	Old	Update Detectable Warning
Cicero/Flournoy	SW	Crossroad	385	Poor	No	Redesign	Old	Update Detectable Warning
Cicero/Flournoy	SE	Crossroad	386	Poor	Not Desirable	Redesign	Old	Update Detectable Warning
Cicero/Flournoy	SE	Crossroad	387	Poor	Not Desirable	Redesign	Old	Update Detectable Warning
Cicero/Flournoy	NE	Crossroad	388	Fair	Not Desirable	Repair	Old	Update Detectable Warning
Cicero/Harrison	SW	Crossroad	389	Poor	No	Redesign	Old	Update Detectable Warning
Cicero/Harrison	NW	Crossroad	390	Fair	Not Desirable	Redesign	Old	Update Detectable Warning
Cicero/Harrison	NE	Crossroad	391	Fair	Not Desirable	Redesign	Old	Update Detectable Warning
Cicero/Harrison	SE	Crossroad	392	Fair	Not Desirable	Redesign	Old	Update Detectable Warning
Alley East of Cicero/Flournoy	NW	Frontage Road	393	Poor	No	Redesign	No	Add Detectable Warning
Kilpatrick/Flournoy	NW	Frontage Road	394	Poor	No	Redesign	No	Add Detectable Warning
Kilpatrick/Flournoy	NE	Frontage Road	395	Poor	No	Redesign	No	Add Detectable Warning

I-290 Phase I Study
 Southside of I-290 ADA Curb Ramp Table
 Review Date: January 5, 2011

Intersection/Road	Corner	Crossroad/Frontage Road	Picture #	Condition	ADA Compliant	Redesign/Repair	Detectable Warning	Notes
Wolf/Menards Entrance	SE	Crossroad	1	Fair	No	Redesign	No	Add Detectable Warning
Bank West Exit of Frontage Rd/Harrison	SW	Frontage Road	2	Good	Yes	-	Yes	
Bank West Exit of Frontage Rd/Harrison	SE	Frontage Road	3	Fair	Not Desirable	Repair	Old	Update Detectable Warning
Bowling Entrance West of Frontage Rd/Harrison	SW	Frontage Road	4	Fair	Yes	-	Old	Driveway not ADA, update det. warning
Bowling Entrance West of Frontage Rd/Harrison	SE	Frontage Road	5	Fair	Yes	-	Old	Driveway not ADA, update det. warning
West Church entrance at Frontage Rd/Harrison	SW	Frontage Road	6	Fair	Not Desirable	Repair	Old	Update Detectable Warning
West Church entrance at Frontage Rd/Harrison	SE	Frontage Road	7	Fair	Not Desirable	Repair	Old	Update Detectable Warning
East Church entrance at Frontage Rd/Harrison	SW	Frontage Road	8	Fair	Not Desirable	Repair	Old	Update Detectable Warning
East Church entrance at Frontage Rd/Harrison	SE	Frontage Road	9	Fair	Not Desirable	Repair	Old	Update Detectable Warning
Daycare Entrance East of Frontage Rd/Harrison	SW	Frontage Road	10	Fair	Not Desirable	Repair	Old	Update Detectable Warning
Daycare Entrance East of Frontage Rd/Harrison	SE	Frontage Road	11	Fair	Not Desirable	Repair	Old	Update Detectable Warning
Entrance East of Daycare, Frontage Rd/Harrison	SW	Frontage Road	12	Fair	Not Desirable	Repair	Old	Update Detectable Warning
Entrance East of Daycare, Frontage Rd/Harrison	SE	Frontage Road	13	Fair	Not Desirable	Repair	Old	Update Detectable Warning
Far West Plaza Entrance East of Frontage/Harrison	SW	Frontage Road	14	Fair	Not Desirable	Repair	Old	Update Detectable Warning
Far West Plaza Entrance East of Frontage/Harrison	SE	Frontage Road	15	Fair	Not Desirable	Repair	Old	Update Detectable Warning
West Plaza Entrance West of Orchard/Harrison	SW	Frontage Road	16	Fair	Not Desirable	Repair	Old	Update Detectable Warning
West Plaza Entrance West of Orchard/Harrison	SE	Frontage Road	17	Fair	Not Desirable	Repair	Old	Update Detectable Warning
East Plaza Entrance West of Orchard/Harrison	SW	Frontage Road	18	Fair	Not Desirable	Repair	Old	Update Detectable Warning
East Plaza Entrance West of Orchard/Harrison	SE	Frontage Road	19	Fair	Not Desirable	Repair	Old	Update Detectable Warning
Orchard/Harrison	SW	Frontage Road	20	Fair	Not Desirable	Repair	Old	Update Detectable Warning
Orchard/Harrison	SE	Frontage Road	21	Fair	Not Desirable	Repair	Old	Update Detectable Warning
Oak Ridge/Harrison	SW	Frontage Road	22	Fair	Not Desirable	Repair	Old	Update Detectable Warning
Oak Ridge/Harrison	SE	Frontage Road	23	Fair	Not Desirable	Repair	Old	Update Detectable Warning
Oak/Harrison	SW	Frontage Road	24	Fair	Not Desirable	Repair	Old	Update Detectable Warning
Oak/Harrison	SE	Frontage Road	25	Fair	Not Desirable	Repair	Old	Update Detectable Warning
Mannheim/Harrison	SW	Crossroad	26	Good	Yes	-	Yes	
Mannheim Bridge	Eastside	Crossroad	27	Fair	Not Desirable	Redesign	N/A	Sidewalk width
Mannheim SE Loop	NE	Crossroad	28	Fair	Not Desirable	Redesign	Old	Sidewalk width, update detectable warning
Mannheim SE Loop	SE	Crossroad	29	Fair	Not Desirable	Repair	Old	Update Detectable Warning
Mannheim between SE loop and on-ramp	Eastside	Crossroad	30	Fair	Yes	-	N/A	
Mannheim SE On-ramp	NE	Crossroad	31	Fair	Not Desirable	Repair	Old	Update Detectable Warning
Mannheim SE On-ramp	SE	Crossroad	32	Fair	Not Desirable	Repair	Old	Update Detectable Warning
Mannheim North BP Entrance	NE	Crossroad	33	Fair	Not Desirable	Repair	Old	Update Detectable Warning
Mannheim North BP Entrance	SE	Crossroad	34	Fair	Not Desirable	Repair	Old	Update Detectable Warning
Mannheim South BP Entrance	NE	Crossroad	35	Poor	Not Desirable	Repair	Old	Update Detectable Warning
Mannheim South BP Entrance	SE	Crossroad	36	Fair	Not Desirable	Repair	Old	Update Detectable Warning
Mannheim/Harrison	SE	Crossroad	37	Fair	Not Desirable	Redesign	Old	Update Detectable Warning
Mannheim Sidewalk North of Gladstone	Eastside	Crossroad	38	Poor	Yes	Repair	N/A	
Mannheim/Gladstone	NE	Crossroad	39	Fair	Not Desirable	Repair	Old	Update Detectable Warning
Mannheim/Gladstone	SE	Crossroad	40	Good	Yes	-	Yes	
Bellwood Bridge	SE	Crossroad	41	Fair	Yes	-	N/A	
Bellwood Bridge	SW	Crossroad	42	Fair	Yes	-	N/A	
Westchester/Kitchener	NW	Crossroad	43	Fair	Not Desirable	Repair	Old	Update Detectable Warning
Westchester/Kitchener	NW	Crossroad	44	Fair	Not Desirable	Repair	Old	Update Detectable Warning
Westchester/Kitchener	SW	Crossroad	45	Poor	No	Redesign	No	Add Detectable Warning
Westchester/Kitchener	SE	Crossroad	46	Poor	Not Desirable	Repair	Old	Update Detectable Warning
Westchester/Kitchener	SE	Crossroad	47	Poor	Not Desirable	Repair	Old	Update Detectable Warning
Westchester/Kitchener	NE	Crossroad	48	Fair	No	Repair	No	Add Detectable Warning
Westchester/Kitchener	NE	Crossroad	49	Fair	No	Repair	No	Add Detectable Warning
Newcastle/Wedgewood	SW	Frontage Road	50	Fair	Not Desirable	Repair	Old	Update Detectable Warning
Newcastle/Wedgewood	SE	Frontage Road	51	Fair	Not Desirable	Repair	Old	Update Detectable Warning
Portsmouth/Wedgewood	SW	Frontage Road	52	Fair	Not Desirable	Repair	Old	Update Detectable Warning
Portsmouth/Wedgewood	SE	Frontage Road	53	Fair	Not Desirable	Repair	Old	Update Detectable Warning
Suffolk/Wedgewood	SW	Frontage Road	54	Fair	Not Desirable	Repair	Old	Update Detectable Warning
Suffolk/Wedgewood	SE	Frontage Road	55	Fair	Not Desirable	Repair	Old	Update Detectable Warning

I-290 Phase I Study
 Southside of I-290 ADA Curb Ramp Table
 Review Date: January 5, 2011

Intersection/Road	Corner	Crossroad/Frontage Road	Picture #	Condition	ADA Compliant	Redesign/Repair	Detectable Warning	Notes
Norfolk/Wedgewood	SW	Frontage Road	56	Fair	Not Desirable	Repair	Old	Update Detectable Warning
Norfolk/Wedgewood	SE	Frontage Road	57	Fair	Not Desirable	Repair	Old	Update Detectable Warning
Manchester/Wedgewood	SW	Frontage Road	58	Fair	Not Desirable	Repair	Old	Update Detectable Warning
Manchester/Wedgewood	SE	Frontage Road	59	Fair	Not Desirable	Repair	Old	Update Detectable Warning
Bristol/Wedgewood	SW	Frontage Road	60	Fair	Not Desirable	Repair	Old	Update Detectable Warning
Bristol/Wedgewood	SE	Frontage Road	61	Fair	Not Desirable	Repair	Old	Update Detectable Warning
Gardener/Wedgewood	SW	Frontage Road	62	Good	Yes	-	Yes	
Gardener/Wedgewood	SE	Frontage Road	63	Poor	No	Redesign	No	Add Detectable Warning
Driveway East of Gardener/Wedgewood	SW	Frontage Road	64	Fair	No	Repair	No	Add Detectable Warning
Driveway East of Gardener/Wedgewood	SE	Frontage Road	65	Fair	No	Repair	No	Add Detectable Warning
25th/Lexington	SW	Crossroad	66	Fair	Yes	-	N/A	Doesn't need to meet ADA
25th/Lexington	NW	Crossroad	67	Fair	No	Repair	No	Add Detectable Warning
25th/Lexington	NW	Crossroad	68	Fair	No	Repair	No	Add Detectable Warning
25th/Lexington	NE	Crossroad	69	Fair	No	Repair	No	Add Detectable Warning
25th/Lexington	SE	Crossroad	70	Fair	No	Repair	No	Add Detectable Warning
25th/Lexington	SE	Crossroad	71	Fair	No	Repair	No	Add Detectable Warning
25th Sidewalk North of Lexington	Eastside	Crossroad	72	Fair	No	Redesign	N/A	Sidewalk width
25th SE On-Ramp	SE	Crossroad	73	Poor	No	Redesign	No	Sidewalk width, no ramp
25th SE On-Ramp	NE	Crossroad	74	Poor	No	Redesign	No	Sidewalk width, no ramp
25th Sidewalk Between SE Loop and On-Ramp	Eastside	Crossroad	75	Fair	No	Redesign	N/A	Sidewalk width
25th SE Loop	SE	Crossroad	76	Fair	No	Redesign	No	Sidewalk width, no ramp
25th SE Loop	NE	Crossroad	77	Fair	Not Desirable	Redesign	No	Sidewalk width, add detectable warning
25th Bridge	Eastside	Crossroad	78	Fair	No	Redesign	N/A	Sidewalk width
22nd/Bataan	SW	Frontage Road	79	Fair	Not Desirable	Repair	Old	Update Detectable Warning
22nd/Bataan	SE	Frontage Road	80	Fair	Not Desirable	Repair	Old	Update Detectable Warning
21st/Bataan	SW	Frontage Road	81	Fair	Not Desirable	Repair	Old	Update Detectable Warning
21st/Bataan	SE	Frontage Road	82	Fair	Not Desirable	Repair	Old	Update Detectable Warning
20th/Bataan	SW	Frontage Road	83	Fair	Not Desirable	Repair	Old	Update Detectable Warning
20th/Bataan	SE	Frontage Road	84	Fair	Not Desirable	Repair	Old	Update Detectable Warning
19th/Bataan	SW	Frontage Road	85	Fair	Not Desirable	Repair	Old	Update Detectable Warning
19th/Bataan	SW	Frontage Road	86	Fair	Not Desirable	Repair	Old	Update Detectable Warning
19th/Bataan	SE	Frontage Road	87	Fair	Not Desirable	Repair	Old	Update Detectable Warning
18th/Bataan	SW	Frontage Road	88	Good	Yes	-	Yes	
18th/Bataan	SE	Frontage Road	89	Good	Yes	-	Yes	
17th/Bataan	SW	Crossroad	90	Poor	No	Repair	No	Add Detectable Warning
17th/Bataan	NW	Crossroad	91	Poor	No	Redesign	No	Add Detectable Warning
17th/Bataan	NE	Crossroad	92	Fair	Not Desirable	Repair	Old	Update Detectable Warning
17th/Bataan	SE	Crossroad	93	Poor	No	Repair	No	Add Detectable Warning
17th/Lexington	NW	Crossroad	94	Poor	No	Redesign	No	Add Detectable Warning
17th/Lexington	NW	Crossroad	95	Fair	No	Redesign	No	Add Detectable Warning
17th/Lexington	SW	Crossroad	96	Fair	No	Redesign	No	Add Detectable Warning
17th/Lexington	SW	Crossroad	97	Fair	No	Redesign	No	Add Detectable Warning
17th/Lexington	SE	Crossroad	98	Fair	No	Repair	No	Add Detectable Warning
17th/Lexington	SE	Crossroad	99	Fair	No	Repair	No	Add Detectable Warning
17th/Lexington	NE	Crossroad	100	Fair	No	Repair	No	Add Detectable Warning
17th/Lexington	NE	Crossroad	101	Fair	Not Desirable	Repair	Old	Update Detectable Warning
Alley East of 17th/Bataan	NW	Frontage Road	102	Poor	No	Redesign	No	Add Detectable Warning
Alley East of 17th/Bataan	NE	Frontage Road	103	Poor	No	Redesign	No	Add Detectable Warning
16th/Bataan	NW	Frontage Road	104	Good	Yes	-	Yes	
16th/Bataan	NE	Frontage Road	105	Fair	Not Desirable	Repair	Old	Update Detectable Warning
15th/Bataan	NW	Frontage Road	106	Good	Yes	-	Yes	
15th/Bataan	NE	Frontage Road	107	Good	Yes	-	Yes	
14th/Bataan	NW	Frontage Road	108	Fair	Not Desirable	Repair	Old	Update Detectable Warning
14th/Bataan	NE	Frontage Road	109	Fair	Not Desirable	Repair	Old	Update Detectable Warning
Alley East of 14th/Bataan	NW	Frontage Road	110	Fair	No	Redesign	No	Poor driveway entrance

I-290 Phase I Study
 Southside of I-290 ADA Curb Ramp Table
 Review Date: January 5, 2011

Intersection/Road	Corner	Crossroad/Frontage Road	Picture #	Condition	ADA Compliant	Redesign/Repair	Detectable Warning	Notes
Alley East of 14th/Bataan	NE	Frontage Road	111	Fair	No	Redesign	No	Poor driveway entrance
13th/Bataan	NW	Frontage Road	112	Fair	No	Repair	No	Add Detectable Warning
13th/Bataan	NW	Frontage Road	113	Fair	No	Repair	No	Add Detectable Warning
13th/Bataan	NE	Frontage Road	114	Fair	Not Desirable	Repair	Old	Update Detectable Warning
13th/Bataan	NE	Frontage Road	115	Fair	Not Desirable	Repair	Old	Update Detectable Warning
12th/Bataan	NW	Frontage Road	116	Poor	No	Redesign	No	Add Detectable Warning
12th/Bataan	NE	Frontage Road	117	Fair	Not Desirable	Repair	Old	Update Detectable Warning
11th/Bataan	NW	Frontage Road	118	Fair	Not Desirable	Redesign	Old	Sidewalk width, update detectable warning
11th/Bataan	NE	Frontage Road	119	Fair	Not Desirable	Repair	Old	Update Detectable Warning
10th/Bataan	NW	Frontage Road	120	Fair	Not Desirable	Repair	Old	Update Detectable Warning
10th/Bataan	NE	Frontage Road	121	Fair	Not Desirable	Repair	Old	Update Detectable Warning
9th/Lexington	NW	Crossroad	122	Good	Yes	-	Yes	
9th/Lexington	NW	Crossroad	123	Good	Yes	-	Yes	
9th/Lexington	SW	Crossroad	124	Good	Yes	-	Yes	
9th/Lexington	SW	Crossroad	125	Good	Yes	-	Yes	
9th/Lexington	SE	Crossroad	126	Good	Yes	-	Yes	
9th/Lexington	SE	Crossroad	127	Good	Yes	-	Yes	
9th/Lexington	NE	Crossroad	128	Good	Yes	-	Yes	
9th/Lexington	NE	Crossroad	129	Good	Yes	-	Yes	
9th/Bataan	SW	Crossroad	130	Good	Yes	-	Yes	
9th/Bataan	SE	Crossroad	131	Poor	No	Redesign	No	Under Construction
9th/Bataan	NE	Crossroad	132	Poor	No	Redesign	No	Sidewalk width and condition
9th/Bataan	NW	Crossroad	133	Fair	No	Redesign	No	Sidewalk width
8th/Bataan	NW	Frontage Road	134	Poor	No	Redesign	No	Under Construction
8th/Bataan	NE	Frontage Road	135	Poor	No	Redesign	No	Under Construction
7th/Bataan	NW	Frontage Road	136	Poor	No	Redesign	No	Under Construction
7th/Bataan	NE	Frontage Road	137	Poor	No	Redesign	No	Under Construction
6th/Bataan	NW	Frontage Road	138	Poor	No	Redesign	No	Under Construction
6th/Bataan	NE	Frontage Road	139	Poor	No	Redesign	No	Under Construction
5th/Bataan	SW	Crossroad	140	Good	Yes	-	Yes	Under Construction
5th/Bataan	NW	Crossroad	141	Fair	No	Repair	No	Add Detectable Warning
5th/Bataan	SE	Crossroad	142	Good	Yes	-	Yes	Under Construction
5th/Bataan	NE	Crossroad	143	Fair	No	Repair	No	Add Detectable Warning
5th/Lexington	NW	Crossroad	144	Good	Not Desirable	Redesign	Yes	Sidewalk slope
5th/Lexington	NW	Crossroad	145	Good	Yes	-	Yes	
5th/Lexington	SW	Crossroad	146	Good	Yes	-	Yes	
5th/Lexington	SW	Crossroad	147	Good	Not Desirable	Redesign	Yes	Sidewalk slope
5th/Lexington	SE	Crossroad	148	Good	Not Desirable	Redesign	Yes	Sidewalk slope
5th/Lexington	SE	Crossroad	149	Good	Yes	-	Yes	
5th/Lexington	NE	Crossroad	150	Good	Yes	-	Yes	
5th/Lexington	NE	Crossroad	151	Good	Not Desirable	Redesign	Yes	Sidewalk slope
4th/Bataan	NW	Frontage Road	152	Poor	No	Redesign	No	Under Construction
4th/Bataan	NE	Frontage Road	153	Poor	No	Redesign	No	Under Construction
3rd/Bataan	NW	Frontage Road	154	Poor	No	Redesign	No	Under Construction
3rd/Bataan	NE	Frontage Road	155	Poor	No	Redesign	No	Under Construction
2nd/Bataan	NW	Frontage Road	156	Poor	No	Redesign	No	Under Construction
2nd/Bataan	NE	Frontage Road	157	Fair	No	-	No	Under Construction
1st/Bataan	SW	Crossroad	158	Good	Yes	-	Yes	
1st/Bataan	NW	Crossroad	159	Fair	No	Redesign	No	Sidewalk width, update detectable warning
1st/Bataan	NE	Crossroad	160	Poor	No	Redesign	No	Sidewalk width, update detectable warning
1st/Bataan	SE	Crossroad	161	N/A	Yes	-	N/A	No sidewalk, doesn't need to meet ADA
1st/Lexington	NW	Crossroad	162	Fair	No	Repair	No	Add Detectable Warning
1st/Lexington	SW	Crossroad	163	Poor	No	Redesign	No	Add Detectable Warning
DesPlaines Bridge	Eastside	Crossroad	164	Fair	Not Desirable	Redesign	N/A	Sidewalk width
CTA parking lot entrance south of DesPlaines Bridge	NW	Crossroad	165	Fair	No	Repair	No	Add Detectable Warning

I-290 Phase I Study
 Southside of I-290 ADA Curb Ramp Table
 Review Date: January 5, 2011

Intersection/Road	Corner	Crossroad/Frontage Road	Picture #	Condition	ADA Compliant	Redesign/Repair	Detectable Warning	Notes
CTA parking lot entrance south of DesPlaines Bridge	SW	Crossroad	166	Fair	No	Repair	No	Add Detectable Warning
CTA parking lot entrance south of DesPlaines Bridge	SE	Crossroad	167	Fair	Yes	-	N/A	No sidewalk, doesn't need to meet ADA
DesPlaines/Harrison	SW	Crossroad	168	Fair	No	Repair	No	Add Detectable Warning
DesPlaines/Harrison	NW	Crossroad	169	Good	Yes	-	Yes	
DesPlaines/Harrison	NW	Crossroad	170	Good	Yes	-	Yes	
DesPlaines/Harrison	NE	Crossroad	171	Good	Yes	-	Yes	
DesPlaines/Harrison	SE	Crossroad	172	Good	Yes	-	Yes	
DesPlaines/Harrison/Dunlop	SE	Crossroad	173	Good	Yes	-	Yes	
Circle/Harrison	NW	Crossroad	174	Fair	No	Repair	No	Add Detectable Warning
Circle/Harrison	SW	Crossroad	175	Fair	No	Redesign	No	Sidewalk width, add detectable warning
Circle/Harrison	SE	Crossroad	176	Fair	No	Redesign	No	Sidewalk width, add detectable warning
Circle/Harrison	SE	Crossroad	177	Fair	No	Redesign	No	Sidewalk width, add detectable warning
Circle/Harrison	NE	Crossroad	178	Fair	No	Repair	No	Add Detectable Warning
Circle Bridge	Eastside	Crossroad	179	Fair	No	Redesign	Old	Sidewalk width, slope, update det. warning
Circle Bridge	Westside	Crossroad	180	Fair	No	Redesign	Old	Sidewalk width, slope, update det. warning
Harlem/Harrison	SW	Crossroad	181	Fair	No	Repair	No	Add Detectable Warning
Harlem/Harrison	NW	Crossroad	182	Fair	No	Repair	No	Add Detectable Warning
Harlem/Harrison	NE	Crossroad	183	Fair	No	Repair	No	Add Detectable Warning
Harlem/Harrison	SE	Crossroad	184	Fair	No	Redesign	No	Sidewalk width, obstructions, add det. warning
Harlem Bridge - South	Westside	Crossroad	185	Fair	No	Redesign	N/A	Sidewalk width and slope
Harlem/290 Ramp	SW	Crossroad	186	Fair	No	Redesign	No	Sidewalk width, slope, add det. warning
Harlem/290 Ramp	NW	Crossroad	187	Fair	No	Redesign	No	Sidewalk width, slope, add det. warning
Harlem Bridge - North	Westside	Crossroad	188	Fair	No	Redesign	N/A	Sidewalk width and slope
Harlem/290 Ramp	NE	Crossroad	189	Fair	No	Redesign	No	Sidewalk width, slope, add det. warning
Harlem/290 Ramp	SE	Crossroad	190	Fair	No	Redesign	No	Sidewalk width, slope, add det. warning
Harlem Bridge - South	Eastside	Crossroad	191	Fair	No	Redesign	No	Sidewalk width, slope, add det. warning
Wisconsin/Garfield	SW	Frontage Road	192	Good	Yes	-	Yes	
Wisconsin/Garfield	SE	Frontage Road	193	Good	Yes	-	Yes	
Middle Post Office Entrance, Wisconsin/Garfield	NE	Frontage Road	194	Poor	No	Repair	No	Add Detectable Warning
Middle Post Office Entrance, Wisconsin/Garfield	NW	Frontage Road	195	Fair	No	Repair	No	Add Detectable Warning
West Post Office Dropoff Entrance/Garfield	NW/NE	Frontage Road	196	Fair	No	Repair	No	Add Detectable Warning
East Post Office Dropoff Entrance/Garfield	NW	Frontage Road	197	Fair	No	Repair	No	Add Detectable Warning
East Post Office Dropoff Entrance/Garfield	NE	Frontage Road	198	Fair	No	Repair	No	Add Detectable Warning
Wenonah/Garfield	SW	Frontage Road	199	Good	Yes	-	Yes	
Wenonah/Garfield	SE	Frontage Road	200	Good	Yes	-	Yes	
Home/Garfield	SW	Frontage Road	201	Good	Yes	-	Yes	
Home/Garfield	SW	Frontage Road	202	Fair	No	Repair	No	Add Detectable Warning
Home/Garfield	SE	Frontage Road	203	Fair	No	Repair	No	Add Detectable Warning
Home/Garfield	SE	Frontage Road	204	Good	Yes	-	Yes	
Home/Garfield	NE	Frontage Road	205	Good	Yes	-	Yes	
Home/Garfield	NW	Frontage Road	206	Good	Yes	-	Yes	
Pedestrian Bridge Home/Garfield	Northside	Frontage Road	207	Good	Yes	-	N/A	Stairs
Pedestrian Bridge Home/Garfield	Northside	Frontage Road	208	Good	Yes	-	N/A	Ramp - Meets standards with rail
Pedestrian Bridge Home/Garfield	Northside	Frontage Road	209	Good	Yes	-	N/A	Ramp - Meets standards with rail
Pedestrian Bridge Home/Garfield	Northside	Frontage Road	210	Poor	Yes	Repair	N/A	
Clinton/Garfield	SW	Frontage Road	211	Fair	No	Redesign	Old	Update Detectable Warning
Clinton/Garfield	SE	Frontage Road	212	Fair	No	Redesign	Old	Update Detectable Warning
Alley East of Clinton/Garfield	SW	Frontage Road	213	Fair	No	Repair	No	Add Detectable Warning
Alley East of Clinton/Garfield	SE	Frontage Road	214	Fair	No	Redesign	No	Add Detectable Warning
Kenilworth/Garfield	SW	Frontage Road	215	Fair	Not Desirable	Repair	Old	Update Detectable Warning
Kenilworth/Garfield	SE	Frontage Road	216	Fair	Not Desirable	Repair	Old	Update Detectable Warning
Alley East of Kenilworth/Garfield	SW	Frontage Road	217	Good	Yes	-	Yes	
Alley East of Kenilworth/Garfield	SE	Frontage Road	218	Good	Yes	-	Yes	
Grove/Garfield	SW	Frontage Road	219	Fair	Not Desirable	Repair	Old	Update Detectable Warning
Grove/Garfield	SE	Frontage Road	220	Fair	Not Desirable	Repair	Old	Update Detectable Warning

I-290 Phase I Study
 Southside of I-290 ADA Curb Ramp Table
 Review Date: January 5, 2011

Intersection/Road	Corner	Crossroad/Frontage Road	Picture #	Condition	ADA Compliant	Redesign/Repair	Detectable Warning	Notes
Driveway West of Oak Park/Garfield	SW/SE	Frontage Road	221	Fair	No	Repair	No	Add Detectable Warning
Alley West of Oak Park/Garfield	SW/SE	Frontage Road	222	Good	Yes	-	Yes	
Oak Park/Garfield	SW	Crossroad	223	Fair	No	Repair	No	Add Detectable Warning
Oak Park/Garfield	NW	Crossroad	224	Fair	No	Redesign	No	Sidewalk width and no ramp
Oak Park/Garfield	SE	Crossroad	225	Fair	No	Repair	No	Add Detectable Warning
Oak Park/Garfield	SE	Crossroad	226	Fair	No	Repair	No	Add Detectable Warning
Oak Park/Garfield	NE	Crossroad	227	Fair	No	Repair	No	Add Detectable Warning
Oak Park/Lexington	NW	Crossroad	228	Fair	No	Repair	No	Add Detectable Warning
Oak Park/Lexington	SW	Crossroad	229	Fair	No	Repair	No	Add Detectable Warning
Oak Park/Lexington	SW	Crossroad	230	Fair	No	Repair	No	Add Detectable Warning
Oak Park/Lexington	SE	Crossroad	231	Fair	No	Repair	No	Add Detectable Warning
Oak Park/Lexington	SE	Crossroad	232	Fair	No	Repair	No	Add Detectable Warning
Oak Park/Lexington	NE	Crossroad	233	Fair	No	Repair	No	Add Detectable Warning
Euclid/Garfield	SW	Frontage Road	234	Fair	Not Desirable	Repair	Old	Update Detectable Warning
Euclid/Garfield	SE	Frontage Road	235	Fair	Not Desirable	Repair	Old	Update Detectable Warning
West Entrance to Lot East of Euclid/Garfield	SW	Frontage Road	236	Fair	No	Repair	No	Add Detectable Warning
West Entrance to Lot East of Euclid/Garfield	SE	Frontage Road	237	Fair	No	Repair	No	Add Detectable Warning
East Entrance to Lot East of Euclid/Garfield	SW	Frontage Road	238	Fair	No	Repair	No	Add Detectable Warning
East Entrance to Lot East of Euclid/Garfield	SE	Frontage Road	239	Fair	No	Repair	No	Add Detectable Warning
Wesley/Garfield	SW	Frontage Road	240	Good	Yes	-	Yes	
Wesley/Garfield	SE	Frontage Road	241	Fair	Not Desirable	Repair	Old	Update Detectable Warning
Clarence/Garfield	SW	Frontage Road	242	Fair	Not Desirable	Repair	Old	Update Detectable Warning
Clarence/Garfield	SE	Frontage Road	243	Fair	Not Desirable	Repair	Old	Update Detectable Warning
Southeast/Lexington	NW	Crossroad	244	Fair	Not Desirable	Repair	Old	Update Detectable Warning
Southeast/Lexington	NW	Crossroad	245	Fair	Not Desirable	Repair	Old	Update Detectable Warning
Southeast/Lexington	SW	Crossroad	246	Fair	Not Desirable	Repair	Old	Update Detectable Warning
Southeast/Lexington	SW	Crossroad	247	Fair	Not Desirable	Repair	Old	Update Detectable Warning
Southeast/Lexington	SE	Crossroad	248	Fair	Not Desirable	Repair	Old	Update Detectable Warning
Southeast/Lexington	NE	Crossroad	249	Fair	Not Desirable	Repair	Old	Update Detectable Warning
Southeast/Garfield	SW	Crossroad	250	Good	Yes	-	Yes	
Southeast/Garfield	NW	Crossroad	251	Poor	No	Repair	No	Add Detectable Warning
Southeast/Garfield	SE	Crossroad	252	Good	Yes	-	Yes	
Southeast/Garfield	NE	Crossroad	253	Poor	Yes	Repair	Yes	Repair sidewalk on bridge
Driveway Entrance East of Southeast/Garfield	SW	Frontage Road	254	Fair	No	Repair	No	Add Detectable Warning
Driveway Entrance East of Southeast/Garfield	SE	Frontage Road	255	Fair	No	Repair	No	Add Detectable Warning
Driveway Entrance West of Gunderson/Garfield	SW	Frontage Road	256	Fair	No	Redesign	No	Add Detectable Warning
Driveway Entrance West of Gunderson/Garfield	SE	Frontage Road	257	Fair	No	Redesign	No	Add Detectable Warning
Gunderson/Garfield	SW	Frontage Road	258	Good	Yes	-	Yes	
Gunderson/Garfield	SE	Frontage Road	259	Good	Yes	-	Yes	
Alley East of Gunderson/Garfield	SE	Frontage Road	260	Fair	No	Redesign	No	Sidewalk width with pole, add det. warning
Elmwood/Garfield	SW	Frontage Road	261	Fair	No	Repair	No	Add Detectable Warning
Elmwood/Garfield	SE	Frontage Road	262	Fair	No	Repair	No	Add Detectable Warning
Alley East of Elmwood/Garfield	SW	Frontage Road	263	Poor	No	Redesign	No	Add Detectable Warning
Alley East of Elmwood/Garfield	SE	Frontage Road	264	Fair	No	Redesign	No	Add Detectable Warning
Ridgeland/Garfield	SW	Crossroad	265	Good	Yes	-	Yes	
Ridgeland/Garfield	NW	Crossroad	266	Good	Yes	-	Yes	
Ridgeland/Garfield	NE	Crossroad	267	Good	Yes	-	Yes	
Ridgeland/Garfield	NE	Crossroad	268	Good	Yes	-	Yes	
Ridgeland/Garfield	SE	Crossroad	269	Good	Yes	-	Yes	
Alley South of Garfield/Ridgeland	NW	Crossroad	270	Good	Yes	-	Yes	
Alley South of Garfield/Ridgeland	NW	Crossroad	271	Fair	Not Desirable	Repair	Old	Update Detectable Warning
Alley South of Garfield/Ridgeland	SW	Crossroad	272	Fair	Not Desirable	Repair	Old	Update Detectable Warning
Cuyler/Garfield	SW	Frontage Road	273	Fair	No	Repair	No	Add Detectable Warning
Cuyler/Garfield	SW	Frontage Road	274	Fair	No	Repair	No	Add Detectable Warning
Cuyler/Garfield	SE	Frontage Road	275	Fair	No	Repair	No	Add Detectable Warning

I-290 Phase I Study
 Southside of I-290 ADA Curb Ramp Table
 Review Date: January 5, 2011

Intersection/Road	Corner	Crossroad/Frontage Road	Picture #	Condition	ADA Compliant	Redesign/Repair	Detectable Warning	Notes
Cuyler/Garfield	SE	Frontage Road	276	Fair	No	Repair	No	Add Detectable Warning
Alley East of Cuyler/Garfield	SW	Frontage Road	277	Fair	No	Redesign	No	Add Detectable Warning
Alley East of Cuyler/Garfield	SE	Frontage Road	278	Fair	No	Redesign	No	Add Detectable Warning
Highland/Garfield	SW	Frontage Road	279	Fair	No	Redesign	No	Sidewalk slope, add detectable warning
Highland/Garfield	SE	Frontage Road	280	Fair	No	Repair	No	Add Detectable Warning
Alley East of Highland/Garfield	SW	Frontage Road	281	Fair	No	Redesign	No	Add Detectable Warning
Alley East of Highland/Garfield	SE	Frontage Road	282	Fair	No	Redesign	No	Add Detectable Warning
Harvey/Garfield	SW	Frontage Road	283	Good	Yes	-	Yes	
Harvey/Garfield	SE	Frontage Road	284	Good	Yes	-	Yes	
Lombard/Garfield	SW	Crossroad	285	Good	Yes	-	Yes	
Lombard/Garfield	SW	Crossroad	286	Good	Yes	-	Yes	
Lombard/Garfield	NW	Crossroad	287	Fair	No	Redesign	Old	Sidewalk slope, update detectable warning
Lombard Bridge	Westside	Crossroad	288	Fair	Yes	-	N/A	
Lombard/Garfield	SE	Crossroad	289	Good	Yes	-	Yes	
Lombard/Garfield	SE	Crossroad	290	Good	Yes	-	Yes	
Lombard/Garfield	NE	Crossroad	291	Fair	No	Redesign	No	Sidewalk width, slope, add det. warning
Lombard/Garfield	NE	Crossroad	292	Fair	No	Redesign	No	Sidewalk width, slope, add det. warning
Lombard Bridge	Eastside	Crossroad	293	Fair	Yes	-	N/A	
Taylor/Garfield	SW	Frontage Road	294	Fair	Not Desirable	Repair	Old	Update Detectable Warning
Taylor/Garfield	SE	Frontage Road	295	Fair	Not Desirable	Repair	Old	Update Detectable Warning
Lyman/Garfield	SW	Frontage Road	296	Good	Yes	-	Yes	
Lyman/Garfield	SE	Frontage Road	297	Good	Yes	-	Yes	
Humphrey/Garfield	SW	Frontage Road	298	Good	Yes	-	Yes	
Humphrey/Garfield	SW	Frontage Road	299	Good	Yes	-	Yes	
Humphrey/Garfield	SE	Frontage Road	300	Good	Yes	-	Yes	
Humphrey/Garfield	SE	Frontage Road	301	Fair	No	Repair	No	Add Detectable Warning
Austin/Garfield/Railroad	SW	Crossroad	302	Fair	No	Repair	No	Add Detectable Warning
Austin/Garfield/Railroad	SW	Crossroad	303	Fair	No	Redesign	No	Sidewalk slope, add detectable warning
Austin/Garfield/Railroad	NW	Crossroad	304	Fair	No	Repair	No	Add Detectable Warning
Austin/Garfield/Railroad	NW	Crossroad	305	Fair	Not Desirable	Repair	Old	Update Detectable Warning
Austin Bridge	Westside	Crossroad	306	Fair	Yes	-	N/A	
Austin/Garfield/Railroad	SE	Crossroad	307	Fair	No	Redesign	No	Add Detectable Warning
Austin/Garfield/Railroad	NE	Crossroad	308	Fair	No	Redesign	No	Sidewalk slope, add detectable warning
Alley South of Garfield/Austin	NW	Crossroad	309	Fair	No	Repair	No	Add Detectable Warning
Alley South of Garfield/Austin	SW	Crossroad	310	Fair	No	Repair	No	Add Detectable Warning
Driveway South Nursing Center at Railroad/Austin	SE	Crossroad	311	Fair	No	Redesign	No	Add Detectable Warning
Driveway South Nursing Center at Railroad/Austin	NE	Crossroad	312	Fair	No	Repair	No	Add Detectable Warning
South Nursing Center Entrance South of Railroad/Austin	SE	Crossroad	313	Fair	No	Repair	No	Add Detectable Warning
South Nursing Center Entrance South of Railroad/Austin	NE	Crossroad	314	Fair	No	Repair	No	Add Detectable Warning
North Nursing Center Entrance South of Railroad/Austin	SE	Crossroad	315	Fair	No	Repair	No	Add Detectable Warning
North Nursing Center Entrance South of Railroad/Austin	NE	Crossroad	316	Fair	No	Repair	No	Add Detectable Warning
Austin/Harvard/Arthington	NW	Crossroad	317	Fair	No	Repair	No	Add Detectable Warning
Austin/Harvard/Arthington	NW	Crossroad	318	Good	Yes	-	Yes	
Austin/Harvard/Arthington	SW	Crossroad	319	Good	Yes	-	Yes	
Austin/Harvard/Arthington	SE	Crossroad	320	Fair	Not Desirable	Repair	Old	Update Detectable Warning
Austin/Harvard/Arthington	NE	Crossroad	321	Fair	No	Repair	No	Add Detectable Warning
Austin/Harvard/Arthington	NE	Crossroad	322	Fair	No	Repair	No	Add Detectable Warning
Mason/Railroad	SW	Frontage Road	323	Good	Yes	-	Yes	
Mason/Railroad	SE	Frontage Road	324	Good	Yes	-	Yes	
Alley East of Mason/Railroad	SW	Frontage Road	325	Good	Yes	-	Yes	
Alley East of Mason/Railroad	SE	Frontage Road	326	Good	Yes	-	Yes	
Mayfield/Railroad	SW	Frontage Road	327	Good	Yes	-	Yes	
Mayfield/Railroad	SE	Frontage Road	328	Good	Yes	-	Yes	
Monitor/Railroad	SW	Frontage Road	329	Good	Yes	-	Yes	
Monitor/Railroad	SE	Frontage Road	330	Good	Yes	-	Yes	

I-290 Phase I Study
 Southside of I-290 ADA Curb Ramp Table
 Review Date: January 5, 2011

Intersection/Road	Corner	Crossroad/Frontage Road	Picture #	Condition	ADA Compliant	Redesign/Repair	Detectable Warning	Notes
Menard/Railroad	SW	Frontage Road	331	Good	Yes	-	Yes	
Learnington/Lexington	SW	Frontage Road	332	Fair	No	Repair	No	Add Detectable Warning
Learnington/Lexington	SE	Frontage Road	333	Poor	No	Repair	No	Add Detectable Warning
Lavergne/Lexington	SW	Frontage Road	334	Fair	Not Desirable	Repair	Old	Update Detectable Warning
Lavergne/Lexington	SE	Frontage Road	335	Fair	Not Desirable	Repair	Old	Update Detectable Warning
Pedestrian Bridge Lavergne/Lexington	NE	Frontage Road	336	Poor	No	Redesign	No	Add Detectable Warning
Pedestrian Bridge Lavergne/Lexington	NE	Frontage Road	337	Poor	No	Redesign	No	Add Detectable Warning
Pedestrian Bridge Lavergne/Lexington	NE	Frontage Road	338	Poor	No	Redesign	No	Add Detectable Warning
Pedestrian Bridge Lavergne/Lexington	NW	Frontage Road	339	Poor	No	Redesign	No	Add Detectable Warning
Pedestrian Bridge Lavergne/Lexington	NW	Frontage Road	340	Poor	No	Redesign	No	Add Detectable Warning
Pedestrian Bridge Lavergne/Lexington	NW	Frontage Road	341	Poor	No	Redesign	No	Add Detectable Warning
Alley West of Cicero/Lexington	SW/SE	Frontage Road	342	Poor	No	Repair	No	Add Detectable Warning
Cicero/Lexington	NW	Crossroad	343	Poor	No	Redesign	No	Add Detectable Warning
Cicero/Lexington	SW	Crossroad	344	Fair	Not Desirable	Repair	Old	Update Detectable Warning
Cicero/Lexington	SE	Crossroad	345	Poor	No	Redesign	No	Add Detectable Warning
Cicero/Lexington	SE	Crossroad	346	Poor	No	Redesign	No	Add Detectable Warning
Cicero/Lexington	NE	Crossroad	347	Poor	No	Redesign	No	Add Detectable Warning
Cicero/Polk	NE	Crossroad	348	Poor	Not Desirable	Repair	Old	Update Detectable Warning
Cicero/Polk	NE	Crossroad	349	Fair	Not Desirable	Repair	Old	Update Detectable Warning
Cicero/Polk	NW	Crossroad	350	Fair	Not Desirable	Repair	Old	Update Detectable Warning
Cicero/Polk	SW	Crossroad	351	Fair	Not Desirable	Repair	Old	Update Detectable Warning
Alley East of Cicero/Polk	SW	Frontage Road	352	Fair	No	Redesign	No	Add Detectable Warning
Alley East of Cicero/Polk	SE	Frontage Road	353	Fair	No	Redesign	No	Add Detectable Warning
Kilpatrick/Lexington	SW	Frontage Road	354	Poor	No	Redesign	No	Sidewalk slope, add detectable warning
Kilpatrick/Lexington	SE	Frontage Road	355	Good	Yes	-	Yes	
Alley East of Kilpatrick/Lexington	SW	Frontage Road	356	Poor	No	Redesign	No	Add Detectable Warning
Alley East of Kilpatrick/Lexington	SE	Frontage Road	357	Poor	No	Redesign	No	Add Detectable Warning
Kolmar/Lexington	SW	Frontage Road	358	Good	Yes	-	Yes	
Kolmar/Lexington	SE	Frontage Road	359	Good	Yes	-	Yes	
Kilbourn/Lexington	SW	Frontage Road	360	Good	Yes	-	Yes	
Kilbourn/Lexington	SE	Frontage Road	361	Good	Yes	-	Yes	

Appendix C

Photos of Existing Curb Ramps and Sidewalks

Northside I-290 Pictures

Northside I-290 Pictures



1



2



3



4

Northside I-290 Pictures



5



6



7



8

Northside I-290 Pictures



9



10



11



12

Northside I-290 Pictures



13



14



15



16

Northside I-290 Pictures



17



18



19



20

Northside I-290 Pictures



21



22



23



24

Northside I-290 Pictures



25



26



27



28

Northside I-290 Pictures



29



30



31



32

Northside I-290 Pictures



33



34



35



36

Northside I-290 Pictures



37



38



39



40

Northside I-290 Pictures



41



42



43



44

Northside I-290 Pictures



45



46



47



48

Northside I-290 Pictures



49



50



51



52

Northside I-290 Pictures



53



54



55



56

Northside I-290 Pictures



57



58



59



60

Northside I-290 Pictures



61



62



63



64

Northside I-290 Pictures



65



66



67



68

Northside I-290 Pictures



69



70



71



72

Northside I-290 Pictures



73



74



75



76

Northside I-290 Pictures



77



78



79



80

Northside I-290 Pictures



81



82



83



84

Northside I-290 Pictures



85



86



87



88

Northside I-290 Pictures



89



90



91



92

Northside I-290 Pictures



93



94



95



96

Northside I-290 Pictures



97



98



99



100

Northside I-290 Pictures



101



102



103



104

Northside I-290 Pictures



105



106



107



108

Northside I-290 Pictures



109



110



111



112

Northside I-290 Pictures



113



114



115



116

Northside I-290 Pictures



117



118



119



120

Northside I-290 Pictures



121



122



123



124

Northside I-290 Pictures



125



126



127



128

Northside I-290 Pictures



129



130



131



132

Northside I-290 Pictures



133



134



135



136

Northside I-290 Pictures



137



138



139



140

Northside I-290 Pictures



141



142



143



144

Northside I-290 Pictures



145



146



147



148

Northside I-290 Pictures



149



150



151



152

Northside I-290 Pictures



153



154



155



156

Northside I-290 Pictures



157



158



159



160

Northside I-290 Pictures



161



162



163



164

Northside I-290 Pictures



165



166



167



168

Northside I-290 Pictures



169



170



171



172

Northside I-290 Pictures



173



174



175



176

Northside I-290 Pictures



177



178



179



180

Northside I-290 Pictures



181



182



183



184

Northside I-290 Pictures



185



186



187



188

Northside I-290 Pictures



189



190



191



192

Northside I-290 Pictures



193



194



195



196

Northside I-290 Pictures



197



198



199



200

Northside I-290 Pictures



201



202



203



204

Northside I-290 Pictures



205



206



207



208

Northside I-290 Pictures



209



210



211



212

Northside I-290 Pictures




213



214



215



216

Northside I-290 Pictures



217



218



219



220

Northside I-290 Pictures



221



222



223



224

Northside I-290 Pictures



225



226



227



228

Northside I-290 Pictures



229



230



231



232

Northside I-290 Pictures



233



234



235



236

Northside I-290 Pictures



237



238




239



240

Northside I-290 Pictures



241



242



243



244

Northside I-290 Pictures



245



246



247



248

Northside I-290 Pictures



249



250



251



252

Northside I-290 Pictures



253



254



255



256

Northside I-290 Pictures



257



258



259



260

Northside I-290 Pictures



261



262




263



264

Northside I-290 Pictures



265



266



267



268

Northside I-290 Pictures



269



270



271



272

Northside I-290 Pictures



273



274



275



276

Northside I-290 Pictures



277



278



279



280

Northside I-290 Pictures



281



282



283



284

Northside I-290 Pictures



285



286



287



288

Northside I-290 Pictures



289



290



291



292

Northside I-290 Pictures



293



294



295



296

Northside I-290 Pictures



297



298



299



300

Northside I-290 Pictures



301



302



303



304

Northside I-290 Pictures



305



306



307



308

Northside I-290 Pictures



309



310



311



312

Northside I-290 Pictures



313



314



315



316

Northside I-290 Pictures



317



318



319



320

Northside I-290 Pictures



321



322



323




324

Northside I-290 Pictures



325



326



327



328

Northside I-290 Pictures



329



330



331



332

Northside I-290 Pictures



333



334



335



336

Northside I-290 Pictures



337



338



339



340

Northside I-290 Pictures



341



342



343



344

Northside I-290 Pictures



345



346



347



348

Northside I-290 Pictures



349



350



351



352

Northside I-290 Pictures



353



354



355



356

Northside I-290 Pictures



357



358



359



360

Northside I-290 Pictures



361



362



363



364

Northside I-290 Pictures



365



366



367



368

Northside I-290 Pictures



369



370



371



372

Northside I-290 Pictures



373



374



375



376

Northside I-290 Pictures



377



378



379



380

Northside I-290 Pictures



381



382



383



384

Northside I-290 Pictures



385



386



387



388

Northside I-290 Pictures



389



390



391



392

Northside I-290 Pictures



393



394



395

Southside I-290 Pictures

Southside I-290 Pictures



1



2



3



4

Southside I-290 Pictures



5



6



7



8

Southside I-290 Pictures



9



10



11



12

Southside I-290 Pictures



13



14



15



16

Southside I-290 Pictures



17



18



19



20

Southside I-290 Pictures



21



22



23



24

Southside I-290 Pictures



01/04/2011 11:59

25



01/04/2011 12:31

26



01/04/2011 12:31

37



01/04/2011 12:31

36

Southside I-290 Pictures



01/04/2011 12:32

27



01/04/2011 12:32

28



01/04/2011 12:33

29



01/04/2011 12:33

30

Southside I-290 Pictures



31



32



33



34

Southside I-290 Pictures



35



38



39



40

Southside I-290 Pictures



41



42



43



44

Southside I-290 Pictures



45



46



47



48

Southside I-290 Pictures



49



50



51



52

Southside I-290 Pictures



53



54



55



56

Southside I-290 Pictures



57



58



59



60

Southside I-290 Pictures



61



62



63



64

Southside I-290 Pictures



65



66



67



68

Southside I-290 Pictures



69



70



71



72

Southside I-290 Pictures



73



74



75



76

Southside I-290 Pictures



01/04/2011 12:51

77



01/04/2011 12:52

78



01/04/2011 12:56

79



01/04/2011 12:56

80

Southside I-290 Pictures



81



82



83



84

Southside I-290 Pictures



85



86



87



88

Southside I-290 Pictures



89



90



91



94

Southside I-290 Pictures



95



96



97



98

Southside I-290 Pictures



99



100



101



92

Southside I-290 Pictures



93



102



103



104

Southside I-290 Pictures



105



106



107



108

Southside I-290 Pictures



109



110



111



112

Southside I-290 Pictures



113



114



115



116

Southside I-290 Pictures



117



118



119



120

Southside I-290 Pictures



121



122



123



124

Southside I-290 Pictures



125



126



127



128

Southside I-290 Pictures



129



130



131



132

Southside I-290 Pictures



133



134



135



136

Southside I-290 Pictures



137



138



139



140

Southside I-290 Pictures



141



144



145



146

Southside I-290 Pictures



147



148



149



150

Southside I-290 Pictures



01/04/2011 13:16

151



01/04/2011 13:17

142



01/04/2011 13:17

143



01/04/2011 13:18

152

Southside I-290 Pictures



153



154



155



156

Southside I-290 Pictures



157



158



159



160

Southside I-290 Pictures



161



162



163



164

Southside I-290 Pictures



165



166



167



168

Southside I-290 Pictures



169



170



171



172

Southside I-290 Pictures



173



174



175



176

Southside I-290 Pictures



177



178



179



180

Southside I-290 Pictures



181



182



185



186

Southside I-290 Pictures



187



188



189



190

Southside I-290 Pictures



191



183



184



192

Southside I-290 Pictures



193



194



195



196

Southside I-290 Pictures



199



200



197



198

Southside I-290 Pictures



201



202



203



204

Southside I-290 Pictures



205



206



207



208

Southside I-290 Pictures



209



210



211



212

Southside I-290 Pictures



213



214



215



216



217



218



219



220

Southside I-290 Pictures



221



222



223



224

Southside I-290 Pictures



225



226



227



228

Southside I-290 Pictures



229



230



231



232

Southside I-290 Pictures



233



234



235



236

Southside I-290 Pictures



237



238



239



240

Southside I-290 Pictures



241



242



243



244

Southside I-290 Pictures



245



246



247



248

Southside I-290 Pictures



249



250



251



252

Southside I-290 Pictures



253



254



255



256

Southside I-290 Pictures



257



258



259



260

Southside I-290 Pictures



261



262



263



264

Southside I-290 Pictures



265



266



267



268

Southside I-290 Pictures



270



271



272



269

Southside I-290 Pictures



273



274



275



276

Southside I-290 Pictures



277



278



279



280

Southside I-290 Pictures



281



282



283



284

Southside I-290 Pictures



285



286



287



288

Southside I-290 Pictures



01/04/2011 14:17

289



01/04/2011 14:17

290



01/04/2011 14:17

291



01/04/2011 14:17

292

Southside I-290 Pictures



293



294



295



296

Southside I-290 Pictures



297



298



299



300

Southside I-290 Pictures



301



302



303



304

Southside I-290 Pictures



305



306



309



310

Southside I-290 Pictures



311



312



313



314

Southside I-290 Pictures



315



316



307



308

Southside I-290 Pictures



317



321



322



320

Southside I-290 Pictures



319



318



323



324

Southside I-290 Pictures



325



326



327



328

Southside I-290 Pictures



329



330



331



332

Southside I-290 Pictures



333



334



335



336

Southside I-290 Pictures



337



338



339



340

Southside I-290 Pictures



341



342



343



344

Southside I-290 Pictures



345



347



348



349

Southside I-290 Pictures



350



351



346



352

Southside I-290 Pictures



353



354



355



356

Southside I-290 Pictures



357



358



359



360

Southside I-290 Pictures

