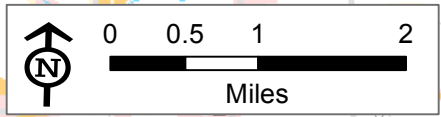
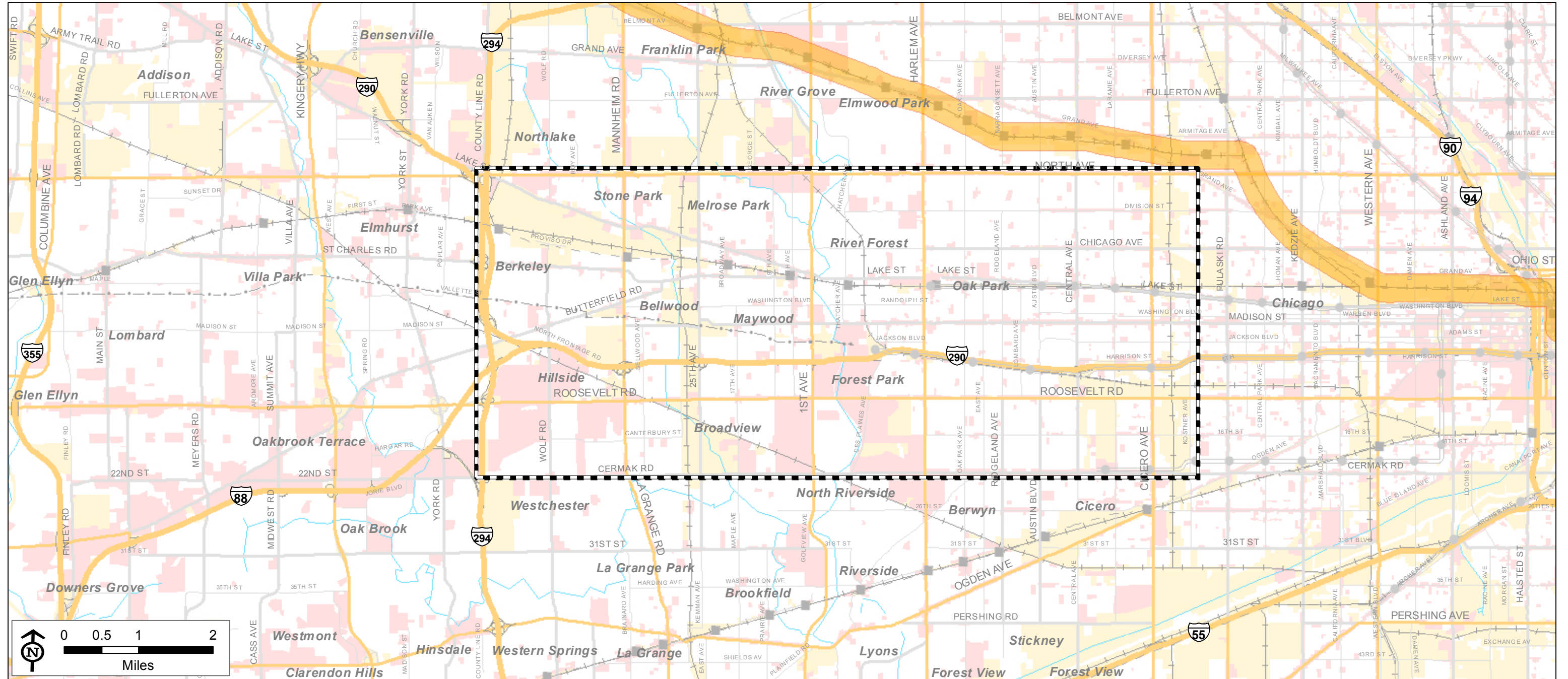


Illinois Department of Transportation **Eisenhower** *expressway*

Interstate	CTA Rail /Station Access
Other Principal Arterial	Metra UP West Line / Station
Minor Arterial (Urban)	Commercial & Institutional
Collector (Urban)	Industrial & TCU
Railroad	Study Area Map
Multi-Use Trail (Prairie Path)	

Description:

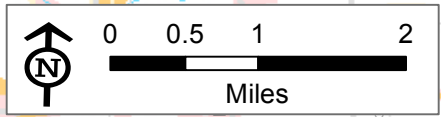
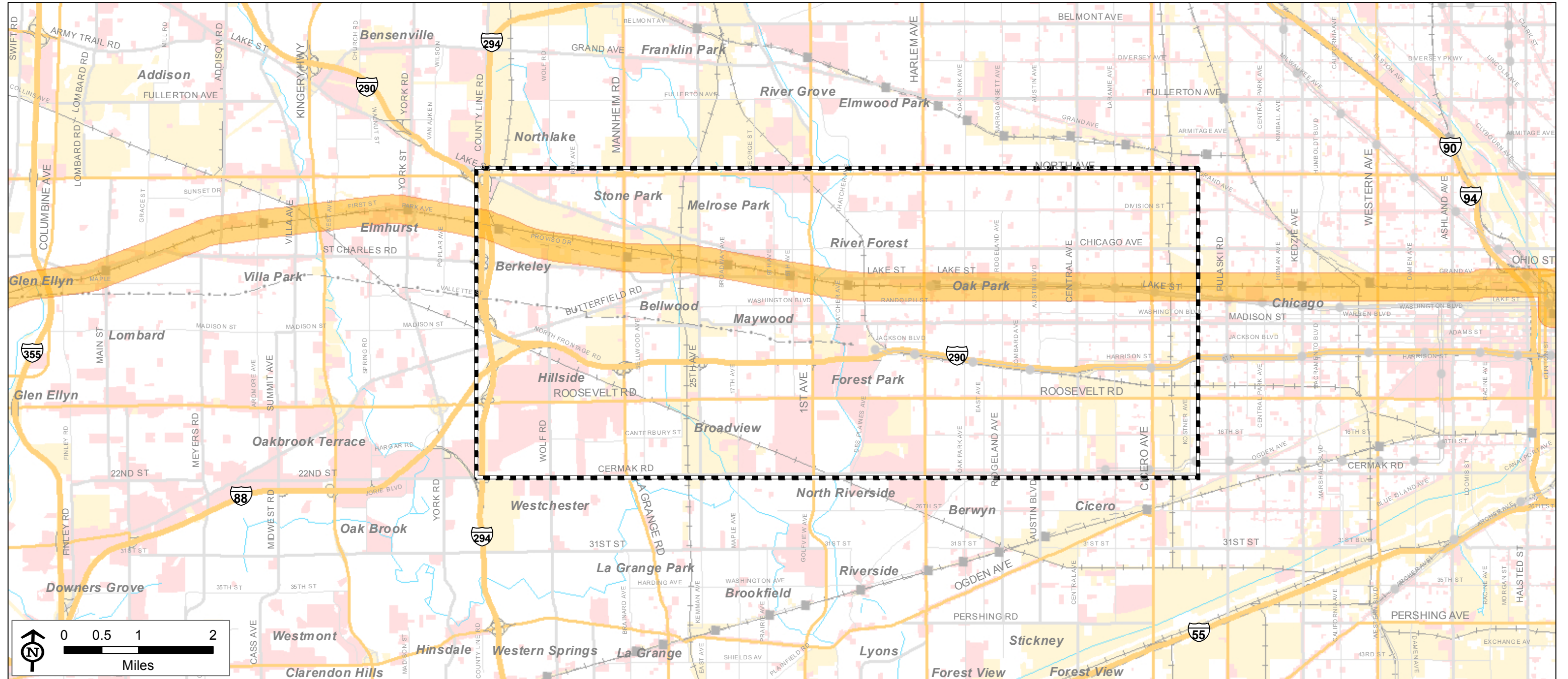
Alternative #9 [Corridor Advisory Group]
 UP-W line within a line from Cicero Ave to Elmhurst [York Rd] for reverse commute.



- Interstate
- Other Principal Arterial
- Minor Arterial (Urban)
- Collector (Urban)
- Railroad
- Multi-Use Trail (Prairie Path)
- CTA Rail /Station Access
- Metra UP West Line / Station
- Commercial & Institutional
- Industrial & TCU
- Study Area Map

Description:

Alternative #65 [Corridor Advisory Group]
Upgrade service on Metra's MD-W line.



- Interstate
- Other Principal Arterial
- Minor Arterial (Urban)
- Collector (Urban)
- Railroad
- Multi-Use Trail (Prairie Path)
- CTA Rail /Station Access
- Metra UP West Line / Station
- Commercial & Institutional
- Industrial & TCU
- Study Area Map

Description:
 Alternative #66 [Corridor Advisory Group]
 Three train service on Metra UP-W line.
 Upgrade signal systems for trains.