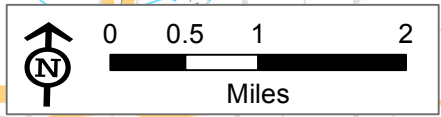
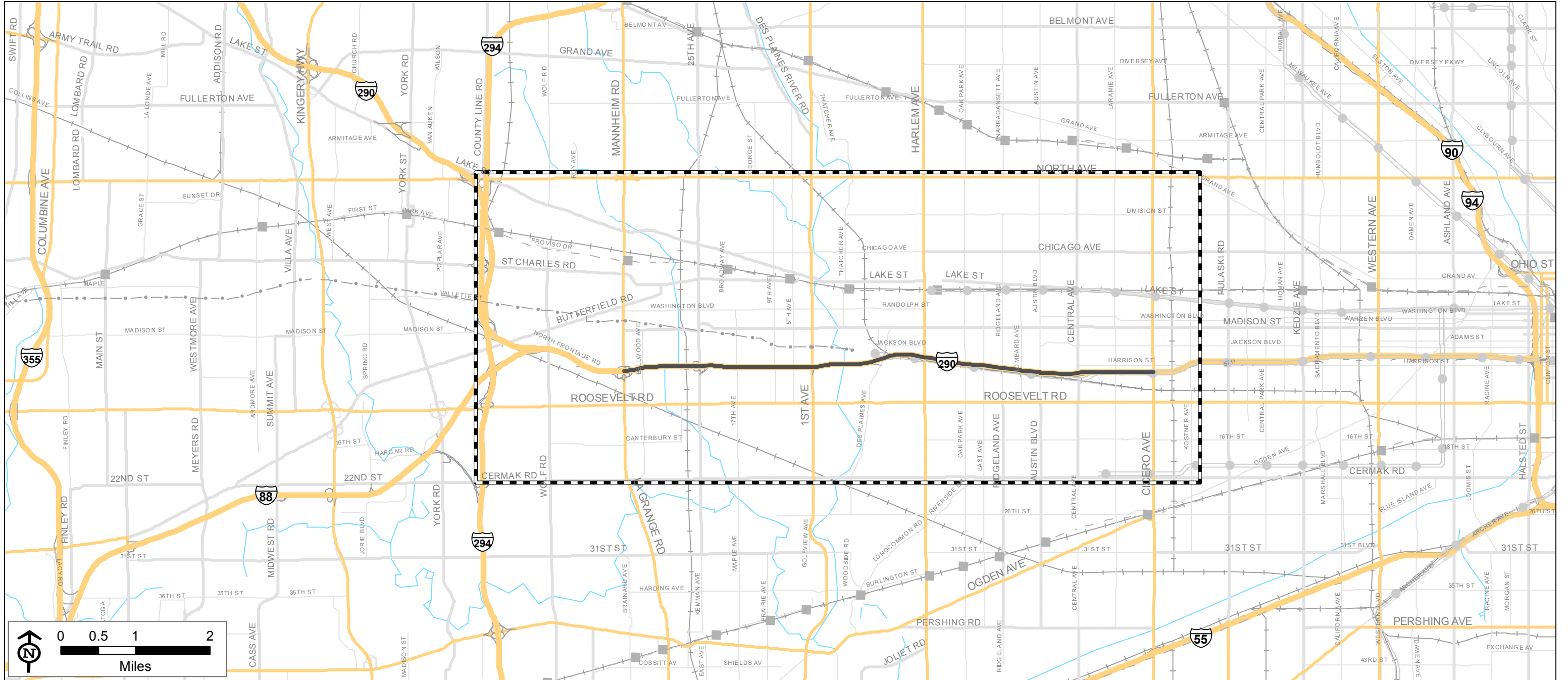


- Interstate
- Other Principal Arterial
- Minor Arterial (Urban)
- Collector (Urban)
- Railroad
- Multi-Use Trail (Prairie Path)
- CTA Rail /Station Access
- Metra UP West Line / Station
- Commercial & Institutional
- Industrial & TCU
- Study Area Map

Description:

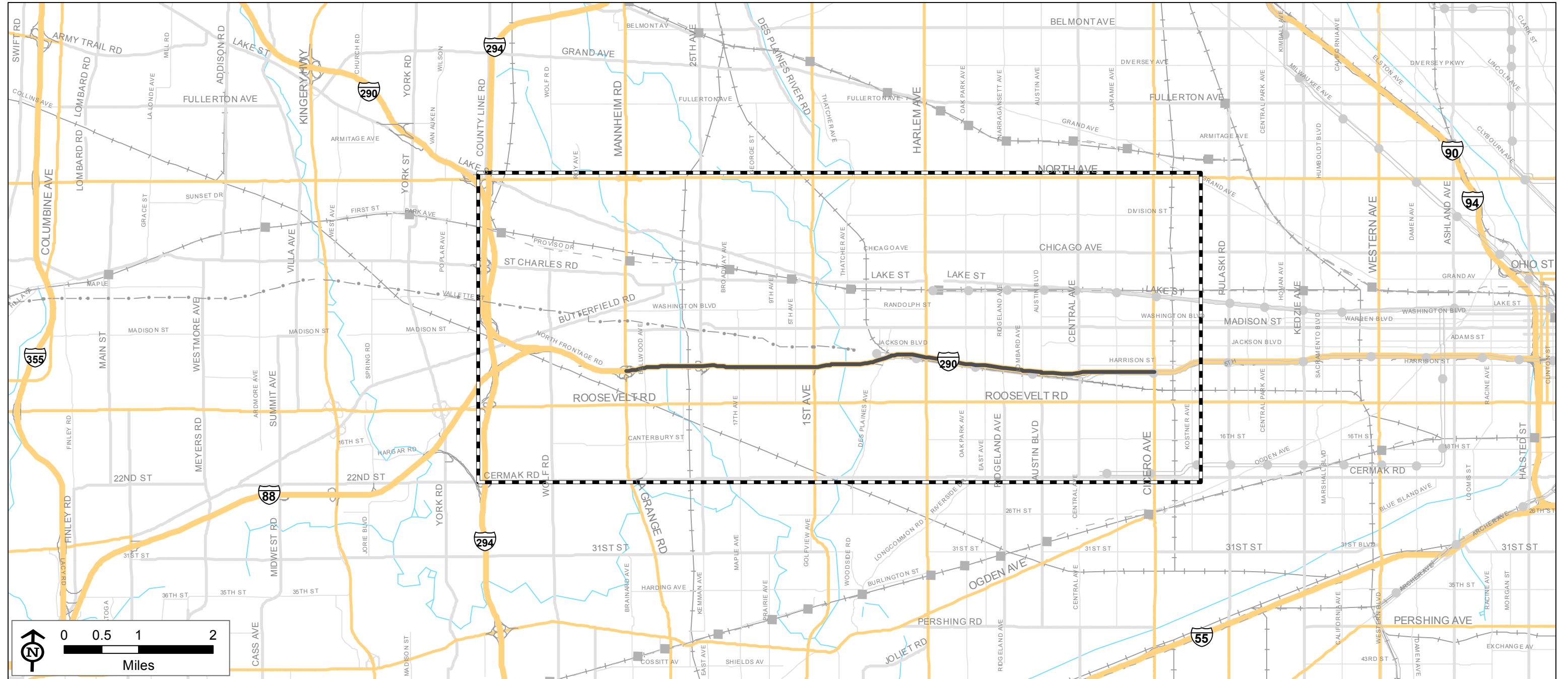
Suggestion #341 [Public Meeting 1]  
 Build double decker for express traffic over present railroad tracks.



- Interstate
- Other Principal Arterial
- Minor Arterial (Urban)
- Collector (Urban)
- Railroad
- Multi-Use Trail (Prairie Path)
- CTA Rail /Station Access
- Metra UP West Line / Station
- Commercial & Institutional
- Industrial & TCU
- Study Area Map

Description:

Suggestion #342 [Public Meeting 1]  
Build double decker for expressway.

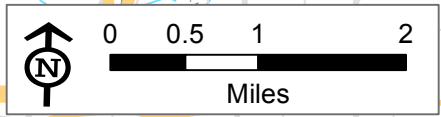
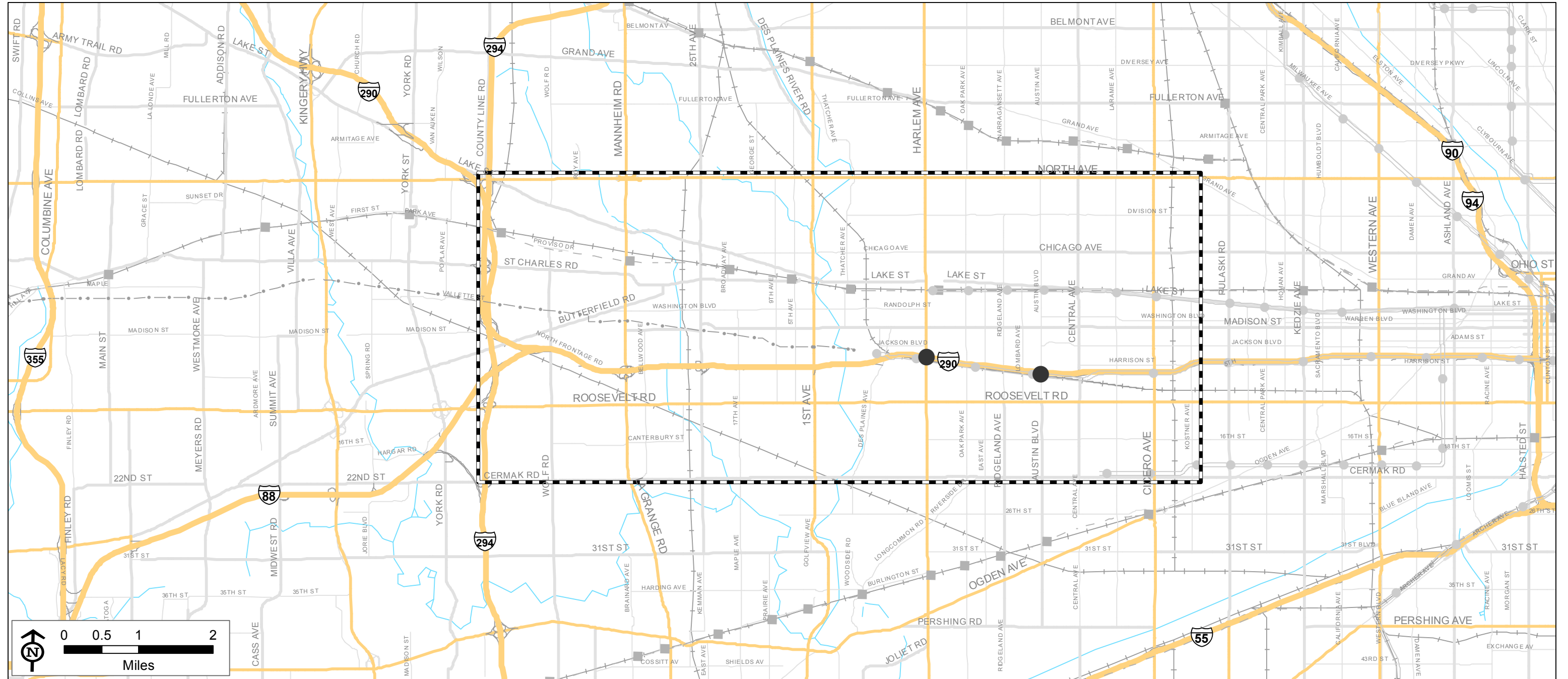


	Interstate		CTA Rail /Station Access
	Other Principal Arterial		Metra UP West Line / Station
	Minor Arterial (Urban)		Commercial & Institutional
	Collector (Urban)		Industrial & TCU
	Railroad		Study Area Map
	Multi-Use Trail (Prairie Path)		

Description:

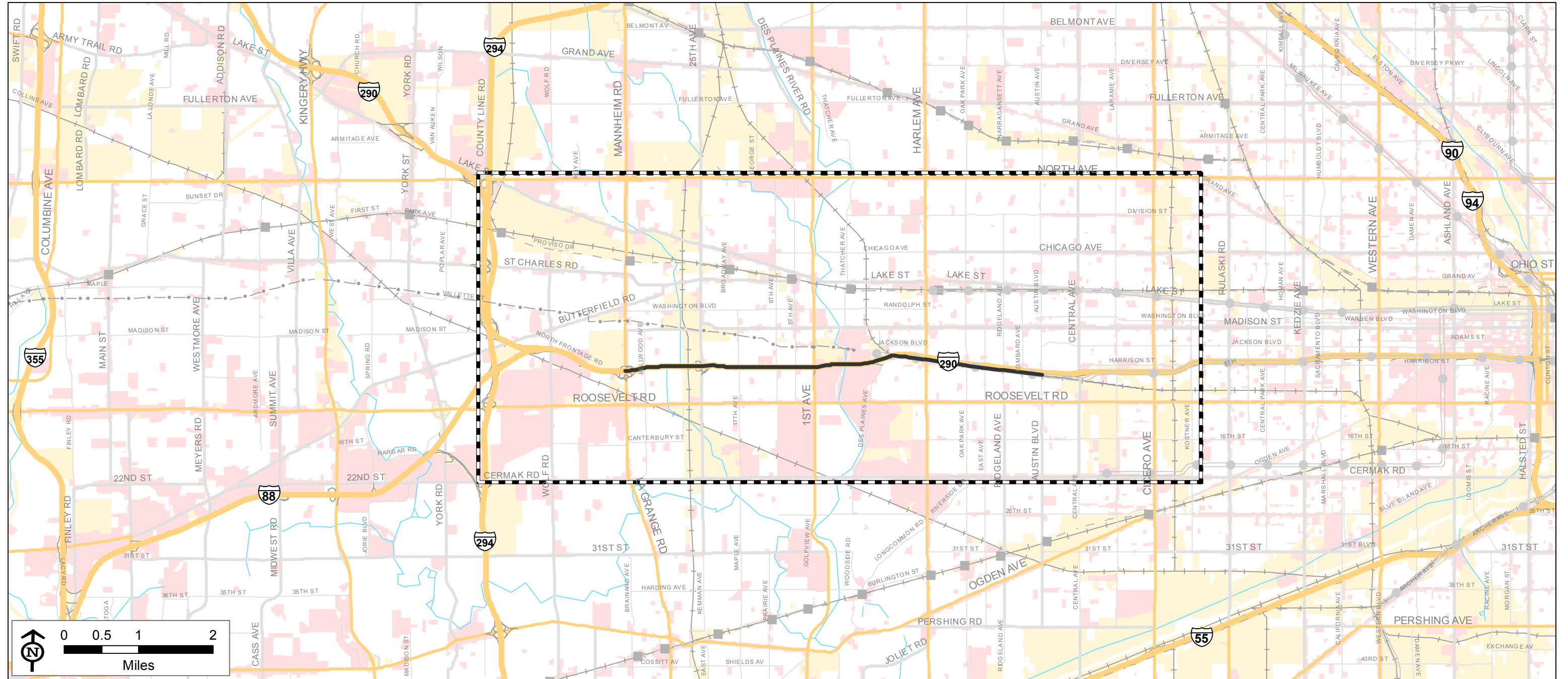
Suggestion #343 [Public Meeting 1]  
 Cantilevered "soundwalls".





- Interstate
- Other Principal Arterial
- Minor Arterial (Urban)
- Collector (Urban)
- Railroad
- Multi-Use Trail (Prairie Path)
- CTA Rail /Station Access
- Metra UP West Line / Station
- Commercial & Institutional
- Industrial & TCU
- Study Area Map

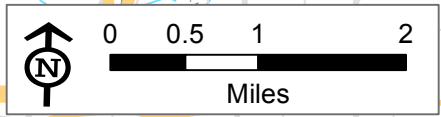
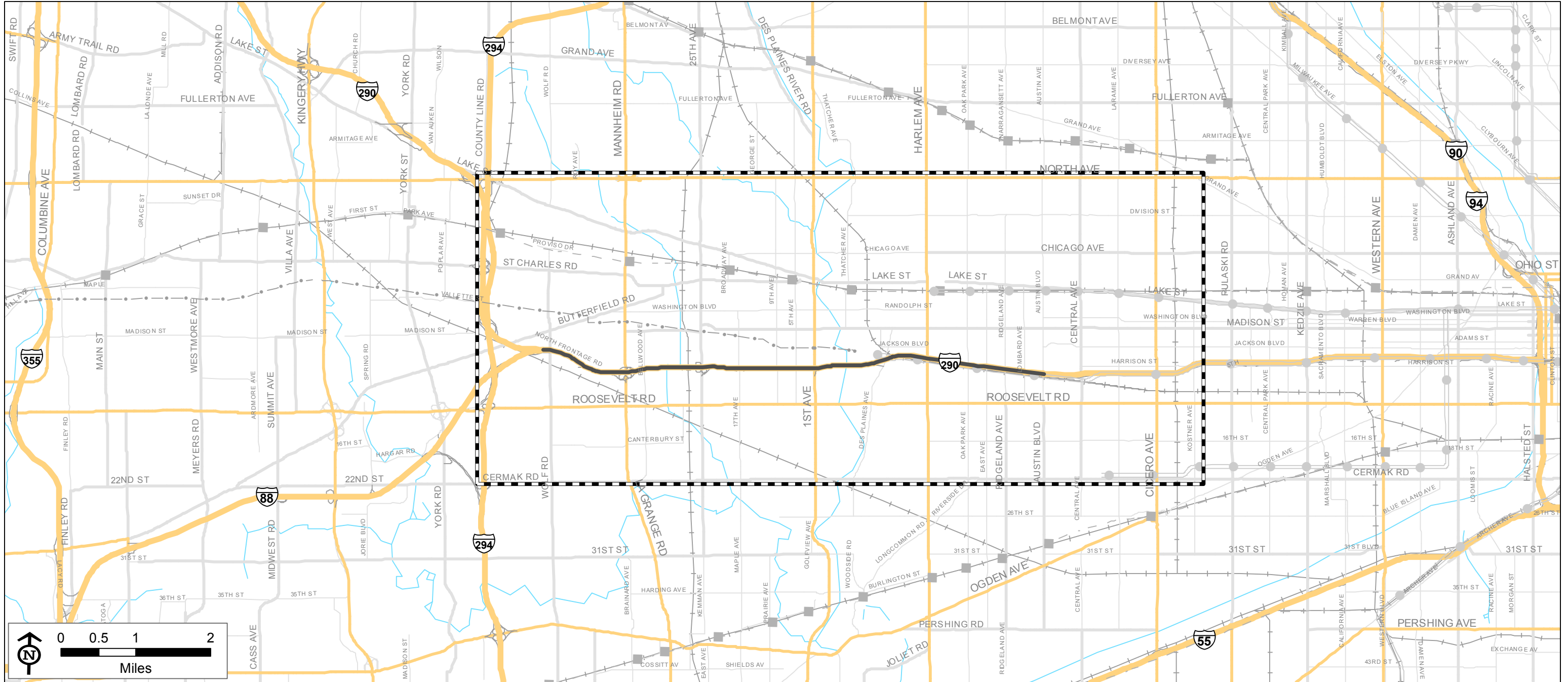
Description:  
 Suggestion #349 [Public Meeting 1]  
 Ramp entrances should be on the right side.



	Interstate		CTA Rail /Station Access
	Other Principal Arterial		Metra UP West Line / Station
	Minor Arterial (Urban)		Commercial & Institutional
	Collector (Urban)		Industrial & TCU
	Railroad		Study Area Map
	Multi-Use Trail (Prairie Path)		

Description:  
 Suggestion #350 [Public Meeting 1]  
 There should be 5 lanes on each side.

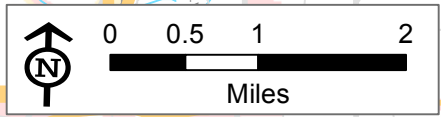
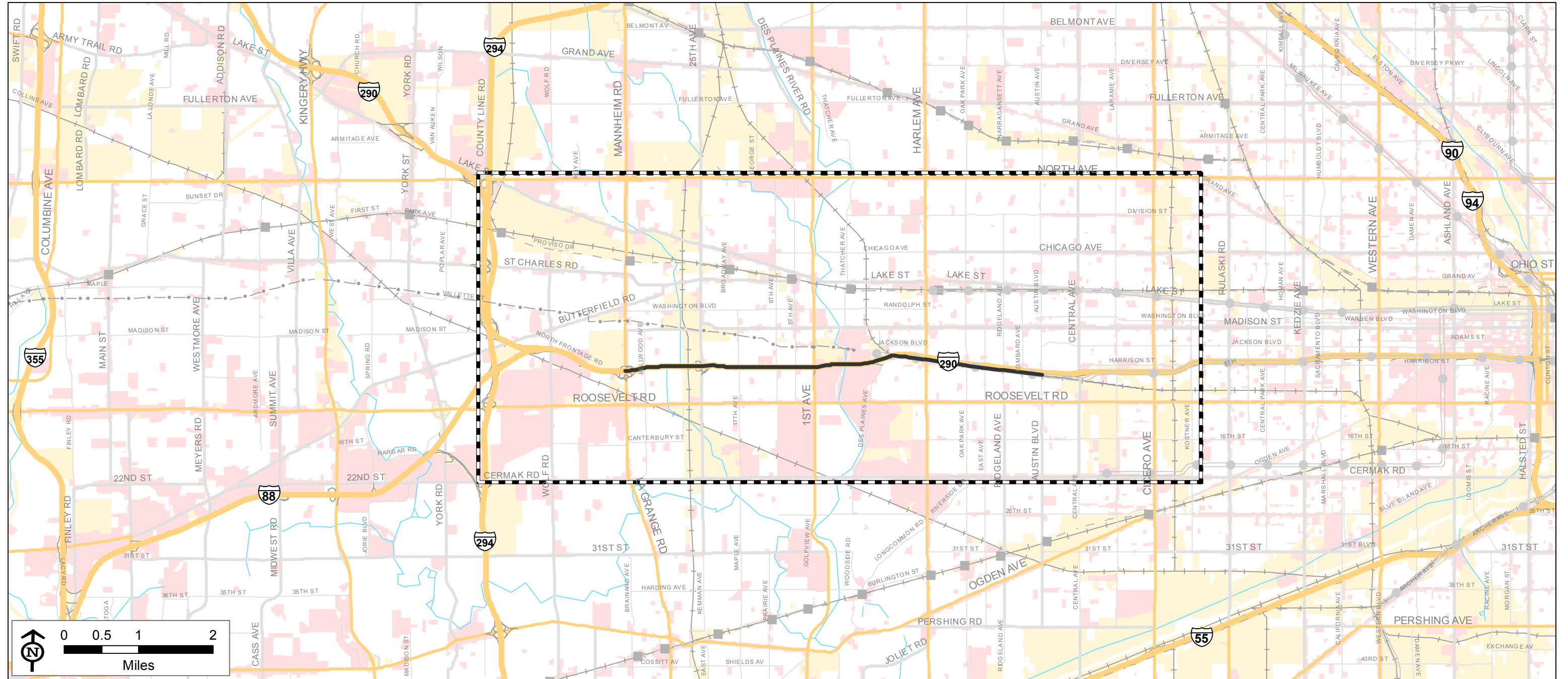




- Interstate
- Other Principal Arterial
- Minor Arterial (Urban)
- Collector (Urban)
- Railroad
- Multi-Use Trail (Prairie Path)
- CTA Rail /Station Access
- Metra UP West Line / Station
- Commercial & Institutional
- Industrial & TCU
- Study Area Map

Description:

Suggestion #353 [Public Meeting 1]  
Add lane between Austin Blvd and split at Hillside.

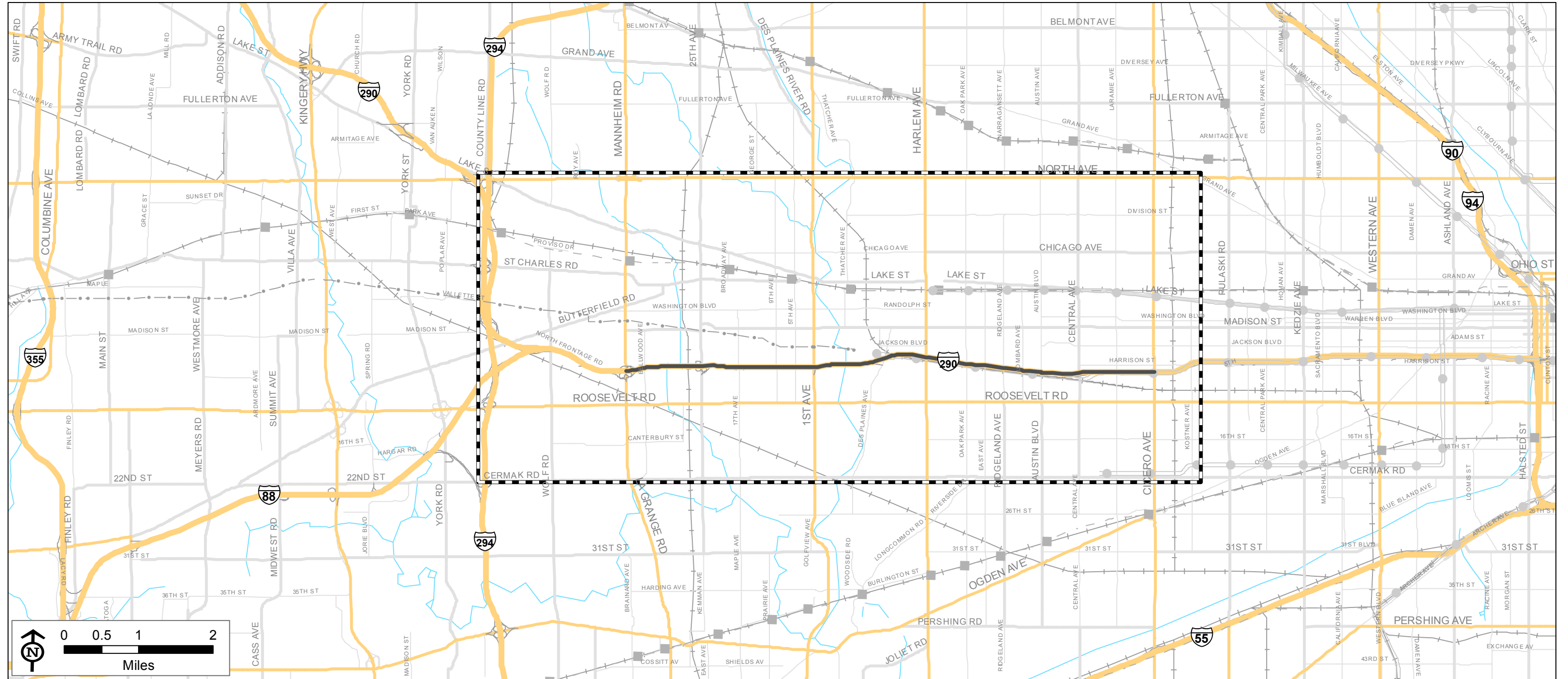


	Interstate		CTA Rail / Station Access
	Other Principal Arterial		Metra UP West Line / Station
	Minor Arterial (Urban)		Commercial & Institutional
	Collector (Urban)		Industrial & TCU
	Railroad		Study Area Map
	Multi-Use Trail (Prairie Path)		

Description:

Suggestion #355 [Public Meeting 1]  
 Add missing thru lane eastbound through Oak Park.

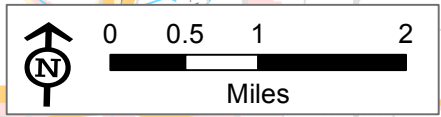
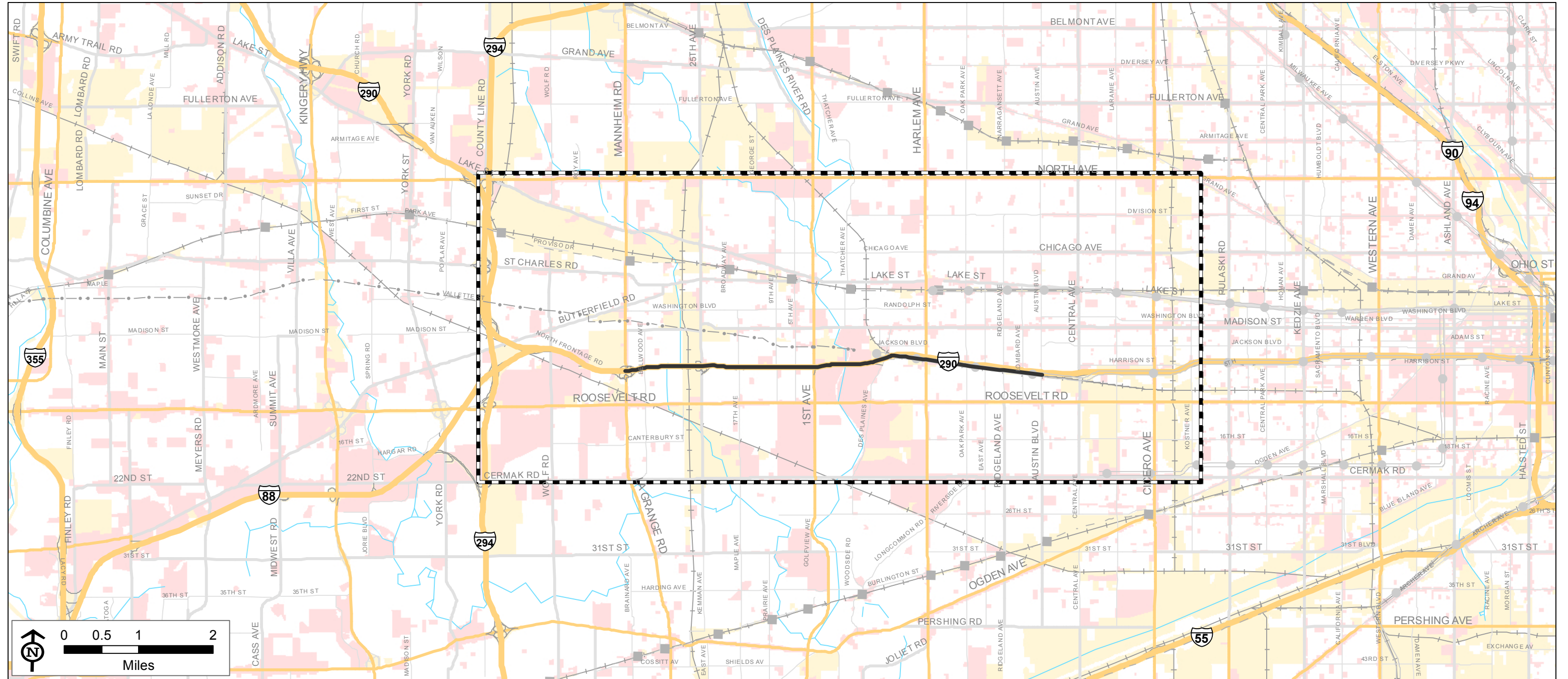




	Interstate		CTA Rail /Station Access
	Other Principal Arterial		Metra UP West Line / Station
	Minor Arterial (Urban)		Commercial & Institutional
	Collector (Urban)		Industrial & TCU
	Railroad		Study Area Map
	Multi-Use Trail (Prairie Path)		

Description:  
 Suggestion #358 [Public Meeting 1]  
 Consider creating an upper level to the expressway where cars ride on roadway that is above current road.





	Interstate		CTA Rail /Station Access
	Other Principal Arterial		Metra UP West Line / Station
	Minor Arterial (Urban)		Commercial & Institutional
	Collector (Urban)		Industrial & TCU
	Railroad		Study Area Map
	Multi-Use Trail (Prairie Path)		

Description:  
 Suggestion #359 [Public Meeting 1]  
 Expand number of lanes on highway.