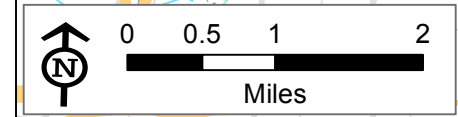
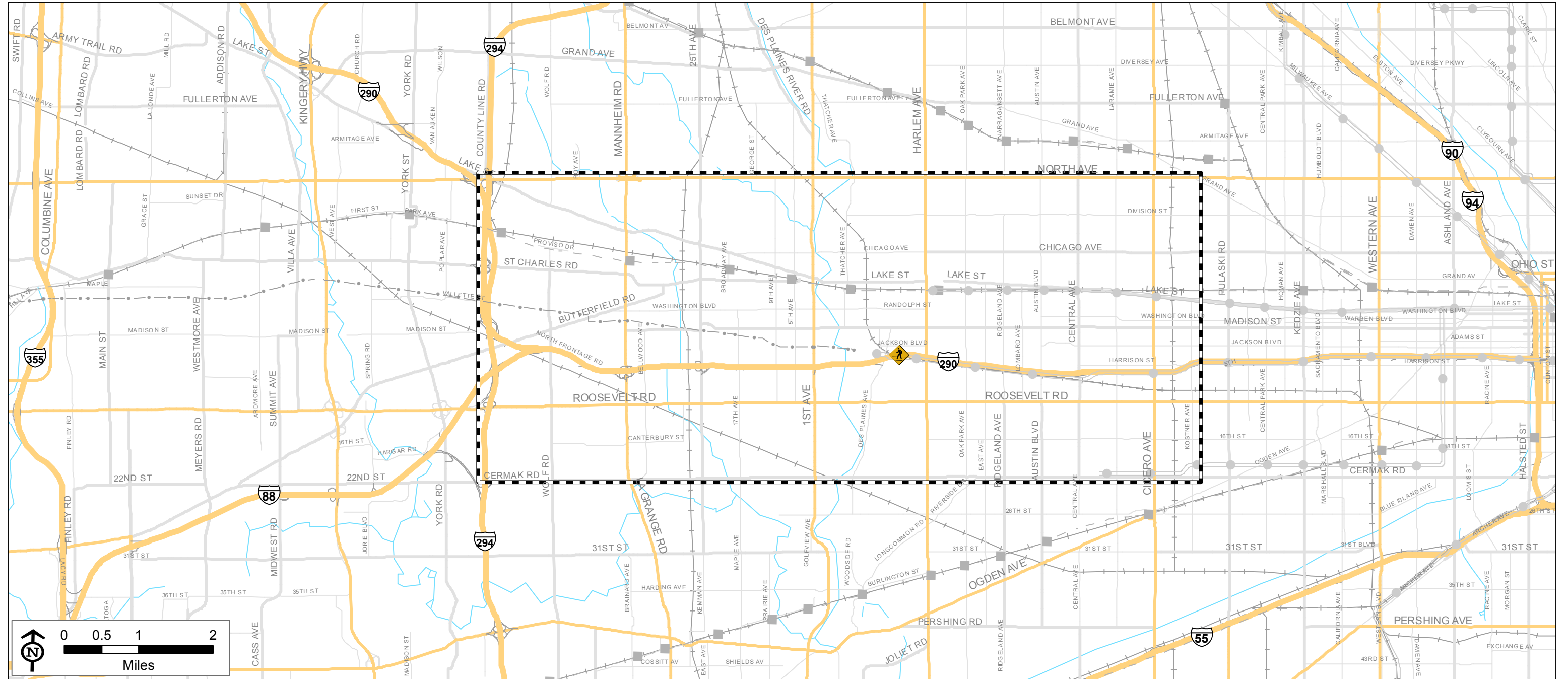


- Interstate
- Other Principal Arterial
- Minor Arterial (Urban)
- Collector (Urban)
- Railroad
- Multi-Use Trail (Prairie Path)
- CTA Rail /Station Access
- Metra UP West Line / Station
- Commercial & Institutional
- Industrial & TCU
- Study Area Map

Description:

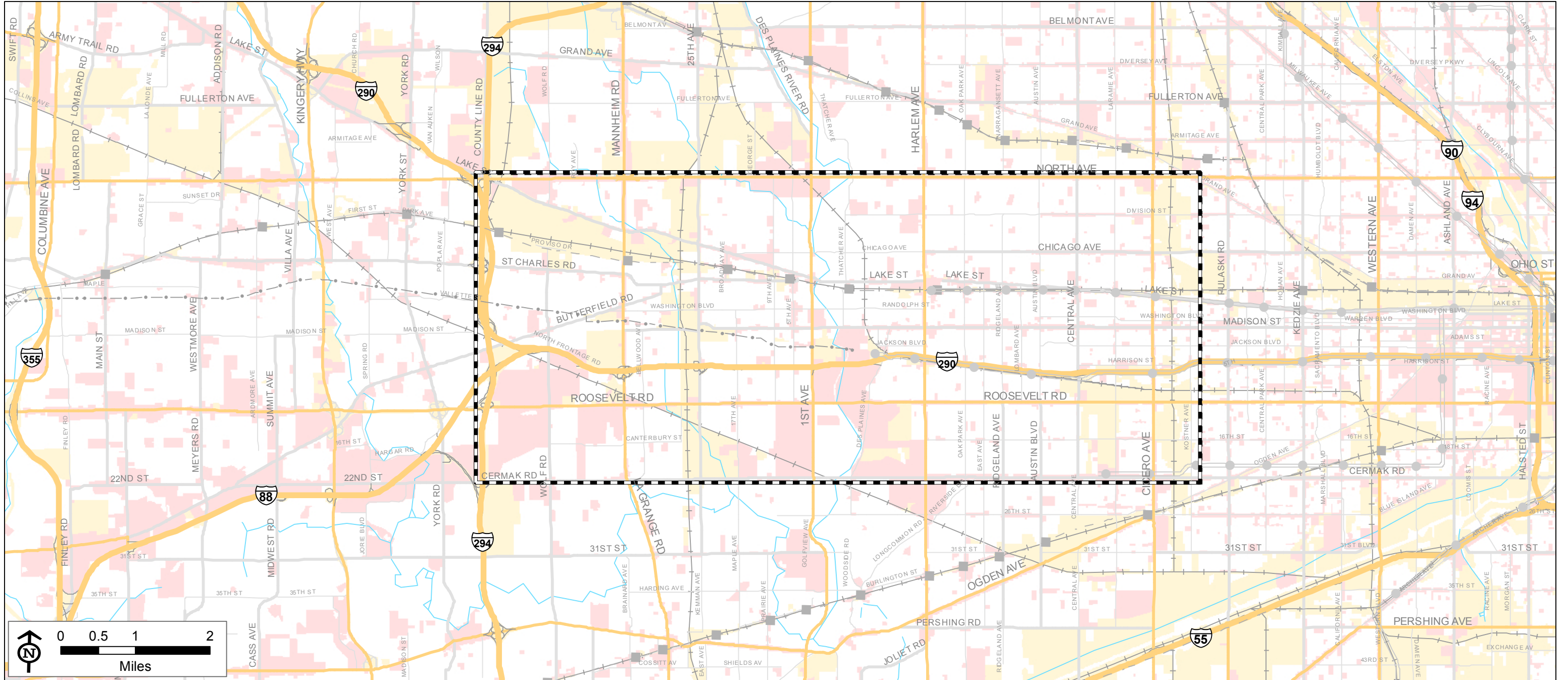
Suggestion #330 [Public Meeting 1]  
 Extend Prairie Path east to link up with Columbus Park.



	Interstate		CTA Rail /Station Access
	Other Principal Arterial		Metra UP West Line / Station
	Minor Arterial (Urban)		Commercial & Institutional
	Collector (Urban)		Industrial & TCU
	Railroad		Study Area Map
	Multi-Use Trail (Prairie Path)		

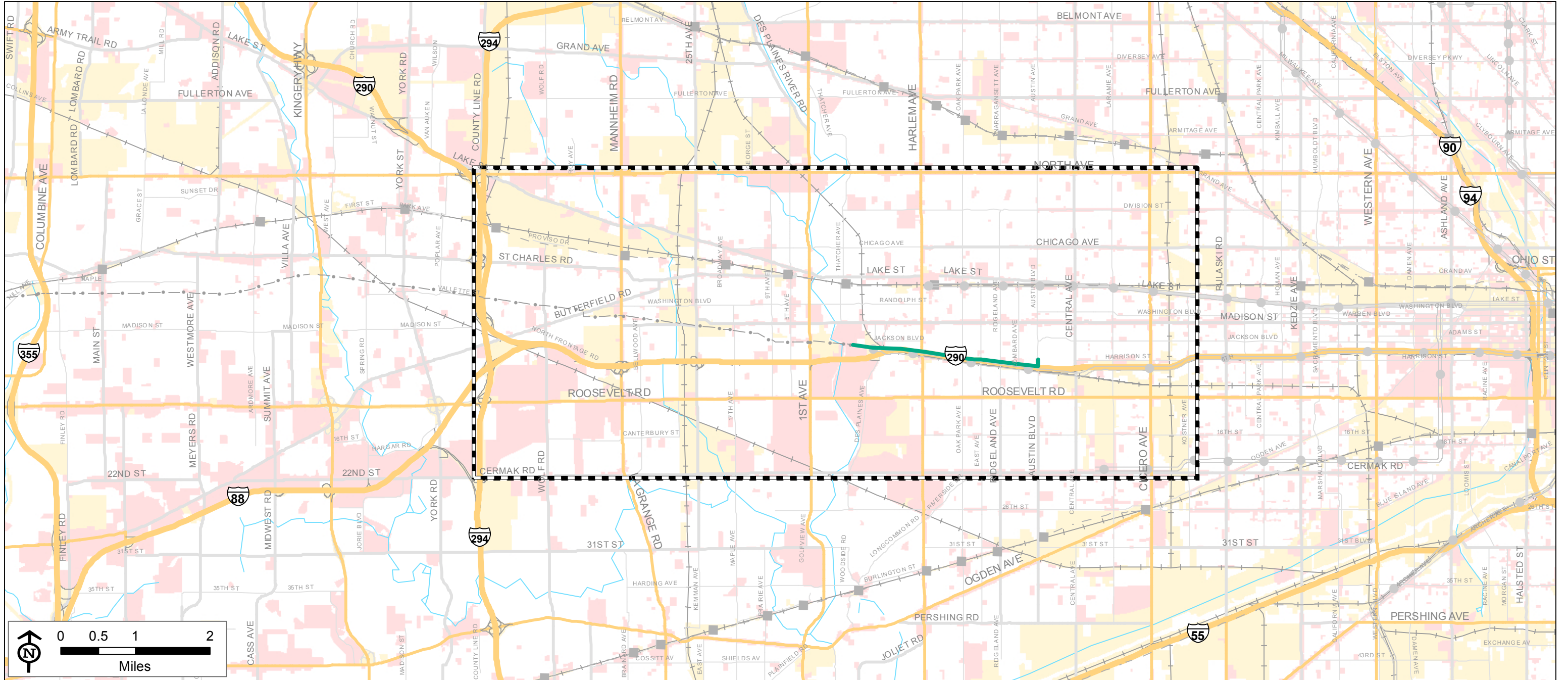
Description:

Suggestion #334 [Public Meeting 1]  
 Build a ped/bike bridge over the Ike (I-290) at Beliot for access to park.



	Interstate		CTA Rail /Station Access
	Other Principal Arterial		Metra UP West Line / Station
	Minor Arterial (Urban)		Commercial & Institutional
	Collector (Urban)		Industrial & TCU
	Railroad		Study Area Map
	Multi-Use Trail (Prairie Path)		

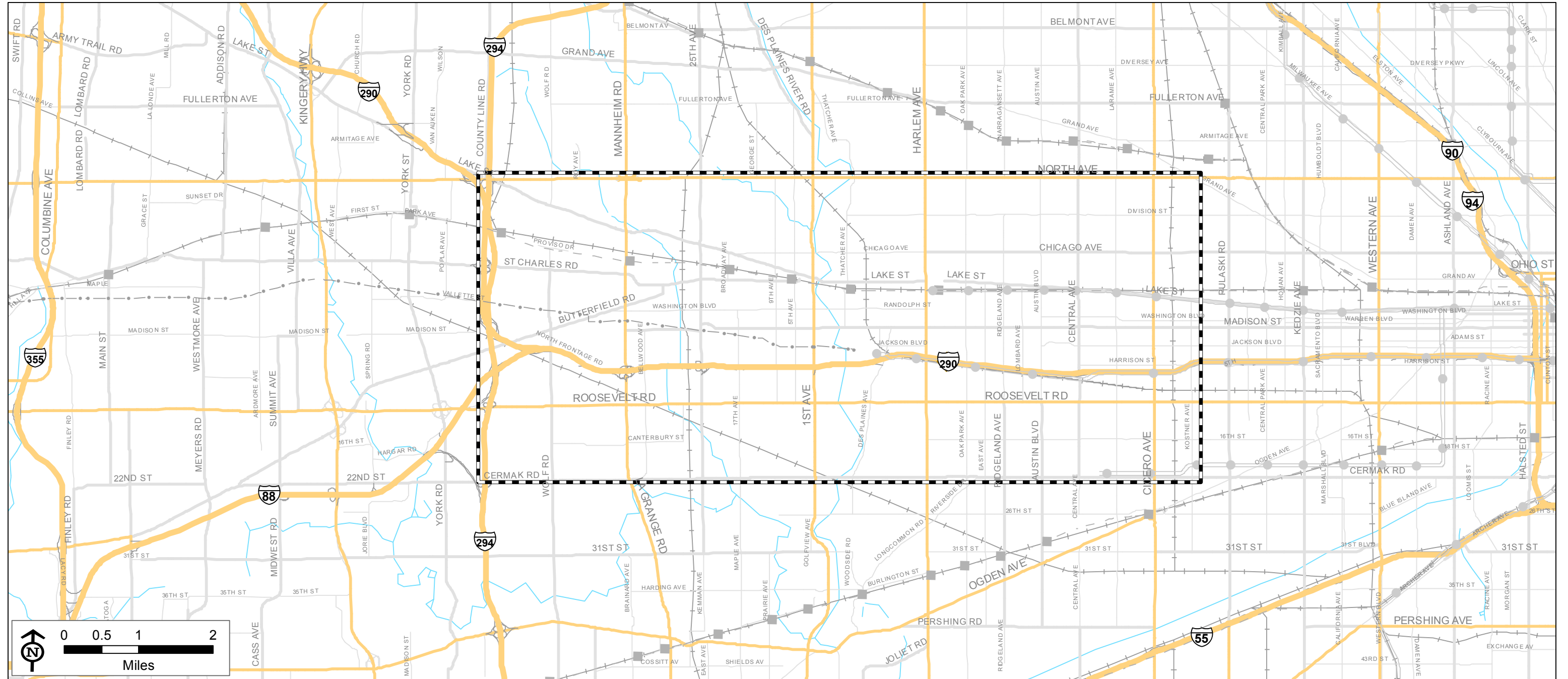
Description:  
 Suggestion #344 [Public Meeting 1]  
 Add bicycle lanes into corridor.



	Interstate		CTA Rail /Station Access
	Other Principal Arterial		Metra UP West Line / Station
	Minor Arterial (Urban)		Commercial & Institutional
	Collector (Urban)		Industrial & TCU
	Railroad		Study Area Map
	Multi-Use Trail (Prairie Path)		

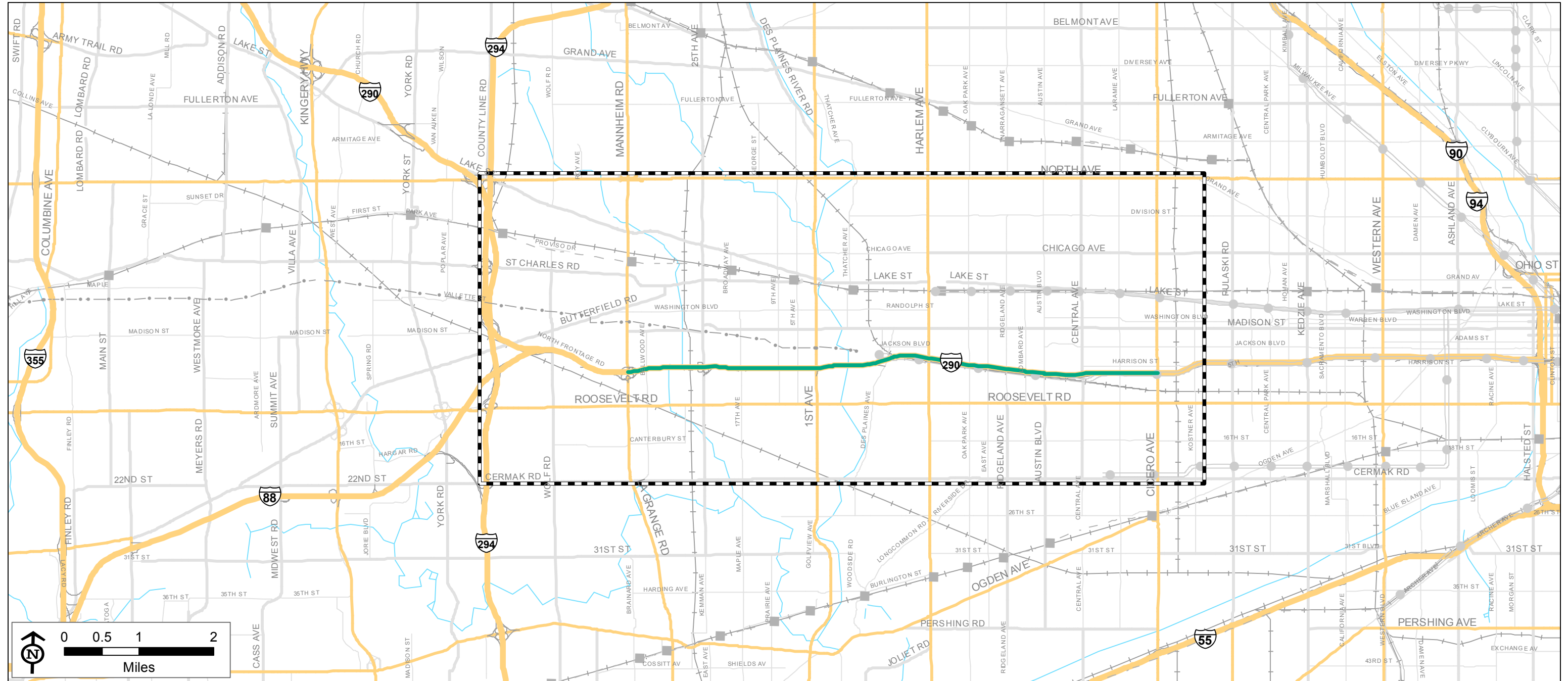
Description:

Alternative #383 [Public Meeting 1]  
 Connect Prairie Path to a bike route into the Loop.  
 [Undefined location; assumed request to connect to Columbus Park path]



	Interstate		CTA Rail /Station Access
	Other Principal Arterial		Metra UP West Line / Station
	Minor Arterial (Urban)		Commercial & Institutional
	Collector (Urban)		Industrial & TCU
	Railroad		Study Area Map
	Multi-Use Trail (Prairie Path)		

Description:  
 Suggestion #390 [Public Meeting 1]  
 Pedestrian bridge has all the appeal of a minimum security prison (Home Ave.)



	Interstate		CTA Rail /Station Access
	Other Principal Arterial		Metra UP West Line / Station
	Minor Arterial (Urban)		Commercial & Institutional
	Collector (Urban)		Industrial & TCU
	Railroad		Study Area Map
	Multi-Use Trail (Prairie Path)		

Description:  
 Suggestion #406 [Public Meeting 1]  
 Bike lanes along I-290.